

INITIAL RECEIPT

United States Department of the Interior
Bureau of Land Management
 DIV OF LANDS, MINRLS & ENERGY
 ONE N CENTRAL AVE
 PHOENIX, AZ 85004 -4427
 Phone: 602-417-9200

Receipt	
No:	4711686

Transaction #: 4836441
 Date of Transaction: 03/10/2020

CUSTOMER:	
	GRANITE SOLID LLC 502 N DIVISION ST CARSON CITY, NV 89703-4103 US

ENTERED

MAR 23 2020

BY: Rhm

LINE #	QTY	DESCRIPTION	REMARKS	UNIT PRICE	TOTAL
1	97.00	LOCATABLE MINERALS / MINING CLAIMS- NEW, UNADJUD, ONE OR MORE AUTH NOS / NEW MINING CLAIM PROCESSING FEE CASES: AMC459478/\$20.00, AMC459479/\$20.00, AMC459480/\$20.00, AMC459481/\$20.00, AMC459482/\$20.00, AMC459483/\$20.00, AMC459484/\$20.00, AMC459485/\$20.00, AMC459486/\$20.00, AMC459487/\$20.00, AMC459488/\$20.00, AMC459489/\$20.00, AMC459490/\$20.00, AMC459491/\$20.00, AMC459492/\$20.00, AMC459493/\$20.00, AMC459494/\$20.00, AMC459495/\$20.00, AMC459496/\$20.00, AMC459497/\$20.00, AMC459498/\$20.00, AMC459499/\$20.00, AMC459500/\$20.00, AMC459501/\$20.00, AMC459502/\$20.00, AMC459503/\$20.00, AMC459504/\$20.00, AMC459505/\$20.00, AMC459506/\$20.00, AMC459507/\$20.00, AMC459508/\$20.00, AMC459509/\$20.00, AMC459510/\$20.00, AMC459511/\$20.00, AMC459512/\$20.00, AMC459513/\$20.00, AMC459514/\$20.00, AMC459515/\$20.00, AMC459516/\$20.00, AMC459517/\$20.00, AMC459518/\$20.00, AMC459519/\$20.00, AMC459520/\$20.00, AMC459521/\$20.00, AMC459522/\$20.00, AMC459523/\$20.00, AMC459524/\$20.00, AMC459525/\$20.00, AMC459526/\$20.00, AMC459527/\$20.00, AMC459528/\$20.00, AMC459529/\$20.00,		- n/a -	1940.00

		AMC459530/\$20.00, AMC459531/\$20.00, AMC459532/\$20.00, AMC459533/\$20.00, AMC459534/\$20.00, AMC459535/\$20.00, AMC459536/\$20.00, AMC459537/\$20.00, AMC459538/\$20.00, AMC459539/\$20.00, AMC459540/\$20.00, AMC459541/\$20.00, AMC459542/\$20.00, AMC459543/\$20.00, AMC459544/\$20.00, AMC459545/\$20.00, AMC459546/\$20.00, AMC459547/\$20.00, AMC459548/\$20.00, AMC459549/\$20.00, AMC459550/\$20.00, AMC459551/\$20.00, AMC459552/\$20.00, AMC459553/\$20.00, AMC459554/\$20.00, AMC459555/\$20.00, AMC459556/\$20.00, AMC459557/\$20.00, AMC459558/\$20.00, AMC459559/\$20.00, AMC459560/\$20.00, AMC459561/\$20.00, AMC459562/\$20.00, AMC459563/\$20.00, AMC459564/\$20.00, AMC459565/\$20.00, AMC459566/\$20.00, AMC459567/\$20.00, AMC459568/\$20.00, AMC459569/\$20.00, AMC459570/\$20.00, AMC459571/\$20.00, AMC459572/\$20.00, AMC459573/\$20.00, AMC459574/\$20.00			
2	97.00	LOCATABLE MINERALS / MINING CLAIMS- NEW, UNADJUD, ONE OR MORE AUTH NOS / NEW MINING CLAIMS LOCATION FEE CASES: AMC459478/\$40.00, AMC459479/\$40.00, AMC459480/\$40.00, AMC459481/\$40.00, AMC459482/\$40.00, AMC459483/\$40.00, AMC459484/\$40.00, AMC459485/\$40.00, AMC459486/\$40.00, AMC459487/\$40.00, AMC459488/\$40.00, AMC459489/\$40.00, AMC459490/\$40.00, AMC459491/\$40.00, AMC459492/\$40.00, AMC459493/\$40.00, AMC459494/\$40.00, AMC459495/\$40.00, AMC459496/\$40.00, AMC459497/\$40.00, AMC459498/\$40.00, AMC459499/\$40.00, AMC459500/\$40.00, AMC459501/\$40.00, AMC459502/\$40.00, AMC459503/\$40.00, AMC459504/\$40.00, AMC459505/\$40.00, AMC459506/\$40.00, AMC459507/\$40.00, AMC459508/\$40.00, AMC459509/\$40.00, AMC459510/\$40.00, AMC459511/\$40.00, AMC459512/\$40.00, AMC459513/\$40.00, AMC459514/\$40.00, AMC459515/\$40.00, AMC459516/\$40.00, AMC459517/\$40.00, AMC459518/\$40.00, AMC459519/\$40.00, AMC459520/\$40.00, AMC459521/\$40.00, AMC459522/\$40.00, AMC459523/\$40.00,		- n/a -	3880.00

AMC459524/\$40.00, AMC459525/\$40.00,
 AMC459526/\$40.00, AMC459527/\$40.00,
 AMC459528/\$40.00, AMC459529/\$40.00,
 AMC459530/\$40.00, AMC459531/\$40.00,
 AMC459532/\$40.00, AMC459533/\$40.00,
 AMC459534/\$40.00, AMC459535/\$40.00,
 AMC459536/\$40.00, AMC459537/\$40.00,
 AMC459538/\$40.00, AMC459539/\$40.00,
 AMC459540/\$40.00, AMC459541/\$40.00,
 AMC459542/\$40.00, AMC459543/\$40.00,
 AMC459544/\$40.00, AMC459545/\$40.00,
 AMC459546/\$40.00, AMC459547/\$40.00,
 AMC459548/\$40.00, AMC459549/\$40.00,
 AMC459550/\$40.00, AMC459551/\$40.00,
 AMC459552/\$40.00, AMC459553/\$40.00,
 AMC459554/\$40.00, AMC459555/\$40.00,
 AMC459556/\$40.00, AMC459557/\$40.00,
 AMC459558/\$40.00, AMC459559/\$40.00,
 AMC459560/\$40.00, AMC459561/\$40.00,
 AMC459562/\$40.00, AMC459563/\$40.00,
 AMC459564/\$40.00, AMC459565/\$40.00,
 AMC459566/\$40.00, AMC459567/\$40.00,
 AMC459568/\$40.00, AMC459569/\$40.00,
 AMC459570/\$40.00, AMC459571/\$40.00,
 AMC459572/\$40.00, AMC459573/\$40.00,
 AMC459574/\$40.00

3

97.00

LOCATABLE MINERALS / MINING CLAIMS-
 NEW, UNADJUD, ONE OR MORE AUTH NOS /
 NEW MINING CLAIMS MAINTENANCE FEE
 CASES: AMC459478/\$165.00, AMC459479/
 \$165.00, AMC459480/\$165.00, AMC459481/
 \$165.00, AMC459482/\$165.00, AMC459483/
 \$165.00, AMC459484/\$165.00, AMC459485/
 \$165.00, AMC459486/\$165.00, AMC459487/
 \$165.00, AMC459488/\$165.00, AMC459489/
 \$165.00, AMC459490/\$165.00, AMC459491/
 \$165.00, AMC459492/\$165.00, AMC459493/
 \$165.00, AMC459494/\$165.00, AMC459495/
 \$165.00, AMC459496/\$165.00, AMC459497/
 \$165.00, AMC459498/\$165.00, AMC459499/
 \$165.00, AMC459500/\$165.00, AMC459501/
 \$165.00, AMC459502/\$165.00, AMC459503/
 \$165.00, AMC459504/\$165.00, AMC459505/
 \$165.00, AMC459506/\$165.00, AMC459507/
 \$165.00, AMC459508/\$165.00, AMC459509/
 \$165.00, AMC459510/\$165.00, AMC459511/
 \$165.00, AMC459512/\$165.00, AMC459513/
 \$165.00, AMC459514/\$165.00, AMC459515/
 \$165.00, AMC459516/\$165.00, AMC459517/
 \$165.00

- n/a -

16005.00

\$165.00, AMC459518/\$165.00, AMC459519/
\$165.00, AMC459520/\$165.00, AMC459521/
\$165.00, AMC459522/\$165.00, AMC459523/
\$165.00, AMC459524/\$165.00, AMC459525/
\$165.00, AMC459526/\$165.00, AMC459527/
\$165.00, AMC459528/\$165.00, AMC459529/
\$165.00, AMC459530/\$165.00, AMC459531/
\$165.00, AMC459532/\$165.00, AMC459533/
\$165.00, AMC459534/\$165.00, AMC459535/
\$165.00, AMC459536/\$165.00, AMC459537/
\$165.00, AMC459538/\$165.00, AMC459539/
\$165.00, AMC459540/\$165.00, AMC459541/
\$165.00, AMC459542/\$165.00, AMC459543/
\$165.00, AMC459544/\$165.00, AMC459545/
\$165.00, AMC459546/\$165.00, AMC459547/
\$165.00, AMC459548/\$165.00, AMC459549/
\$165.00, AMC459550/\$165.00, AMC459551/
\$165.00, AMC459552/\$165.00, AMC459553/
\$165.00, AMC459554/\$165.00, AMC459555/
\$165.00, AMC459556/\$165.00, AMC459557/
\$165.00, AMC459558/\$165.00, AMC459559/
\$165.00, AMC459560/\$165.00, AMC459561/
\$165.00, AMC459562/\$165.00, AMC459563/
\$165.00, AMC459564/\$165.00, AMC459565/
\$165.00, AMC459566/\$165.00, AMC459567/
\$165.00, AMC459568/\$165.00, AMC459569/
\$165.00, AMC459570/\$165.00, AMC459571/
\$165.00, AMC459572/\$165.00, AMC459573/
\$165.00, AMC459574/\$165.00

TOTAL:	\$21,825.00
---------------	--------------------

PAYMENT INFORMATION			
1	AMOUNT:	21825.00	POSTMARKED: N/A
	TYPE:	CHECK	RECEIVED: 03/10/2020
	CHECK NO:	6577	
	NAME:	MXS INC 5900 FEEDLOT RD WINNEMUCCA NV 89445 US	

REMARKS

This receipt was generated by the automated BLM Collections and Billing System and is a paper representation of a portion of the official electronic record contained therein.

CORRESPONDENCE

TRANSFERS

MAINTENANCE FEES

WAIVERS

POL/NOI

MISCELLANEOUS

DAVE ROWE
MXS, INC.
5900 FEEDLOT ROAD
WINNEMUCCA, NEVADA 89445
(775) 304-0644 mobile
drowe@claimstakers.net

March 2, 2020

DEPT. OF INTERIOR, ARIZONA BLM
ONE NORTH CENTRAL AVE., SUITE 800
PHOENIX, ARIZONA 85004-4427

RE: Recording SPS 1-97 Lode Mining Claims

Pease find enclosed 97 Notices of Locations for SPS 1-97 lode mining claims, and a check number 6577 in the amount of \$21,825.00 to cover the \$225.00 per claim recording and maintenance fee.

When Recorded Please Return to:

Attn: Dave Rowe
MXS, Inc.
5900 Feedlot Rd.
Winnemucca, Nevada 89445
775-304-0644 mobile

Thank-you for your time and attention to this matter.

Sincerely,



Dave Rowe

RECEIVED
BLM AZ STATE OFFICE
2020 MAR - 6 A 10:46
PHOENIX, ARIZONA

COPY

**LOCATION NOTICES
AMENDMENTS
STATUS SHEET
GEO REPORT/MTP**

MINING CLAIM STATUS REPORT

Data Entered: 3/23/2020

MTP Checked By: 3/23/2020

GEO Checked By: 3/23/2020

LEAD SERIAL NUMBER: AMC 459478 thru AMC 459574

NUMBER OF CLAIMS & TYPE:

CHARGES:

07 LODE
____ PLACER
____ ASSOCIATION PLACER
____ MILL SITE
____ TUNNEL SITE

Processing Fee @ \$20 = \$ 1,940
Location Fee @ \$40 = \$ 3,880
Maintenance Fee @ \$165 = \$ 16,005
Add'l Maint Fee for Assoc Placer = \$ _____
SUBTOTAL \$ _____

TOTAL ACREAGE: _____ Per Claim
(Placer Only)

Other Fees \$ _____
Other Fees \$ _____

NUMBER OF LOCATORS: _____

TOTAL \$ 21,825

DOCUMENTS RECEIVED VIA : Over-the-Counter [] Mail [] **TIMELY FILED:** Yes [] No []

LEGAL DESCRIPTION: T 2N R 15E SEC 22-27, 34-36
T 1N R 15E SEC 1-3
T 2N R 15.5 SEC 22 27
T 25N R 15 SEC 221
T _____ R _____ SEC _____

BLM [] FOREST SERVICE [] _____ SUBJ TO PL 359: Yes [] No []
WILDERNESS AREA [] _____

SPLIT ESTATE: N/A [] SX [] PX [] OTHER [] _____
SRHA [] Was proper Notice filed if located on SHRA Land? Yes [] No []

RECONVEYED MINERALS ON BLM LAND REQUIRE OPENING ORDER FROM 1944 TO 1993:

Open to Entry On _____ N/A []

COMMENTS/STATUS: VOID [] PARTIALLY VOID [] PVT MINERALS [] WITHDRAWN LANDS []
OTHER [] NO RIGHTS EXTENDED TO THOSE PORTIONS OF CLAIMS

OVERLAPPING ONTO PATENTED LAND. PM

[] Claimant acknowledges that portions of the following claim(s) site(s) may be void or voidable.

Printed Name of Claimant _____ Signature of Claimant _____

*****FINAL ADJUDICATION*****

DATE 7/8/2020 INITIALS PM

AMC459478

Filed at the request of and return to:
 MXS, Inc.
 5900 Feedlot Rd.
 Winnemucca, Nevada 89445

LOCATION NOTICE FOR LODE MINING CLAIM

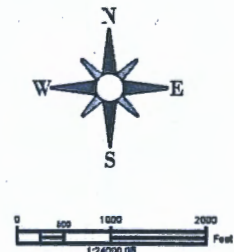
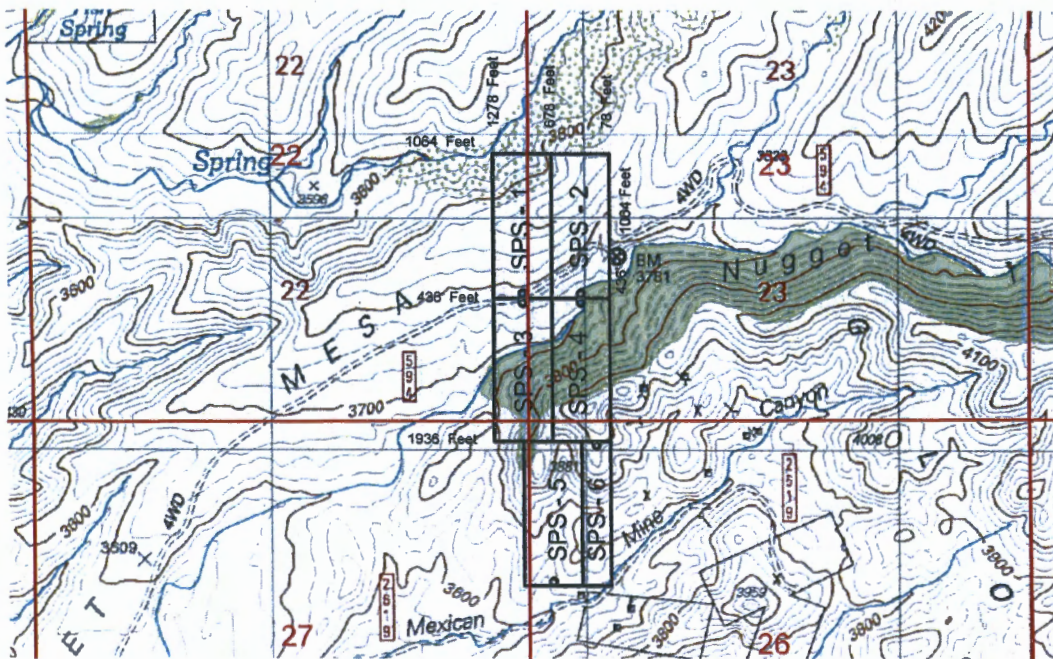
NOTICE IS HEREBY GIVEN that the SPS - 1 Lode mining claim has been located by Granite-Mid, LLC whose current mailing address is 502 North Division Street, Carson City, Nevada 89702. The general course of this claim is North South and is approximately 600 feet in width and 1500 feet in length and contains approximately 20.66 acres. This claim runs from the location monument on which the location notice is posted approximately 57 feet in a South direction to the South end line and 1495 feet in a North direction to the North end line and 300 feet on each side of the center line of the claim. This claim is marked by six monuments, one at each corner and one at the center of each end line of the claim. The location monument on which this notice is posted is situated with Section 22, Township 2 North, Range 15 East, Gila and Salt River Baseline and Meridian, Gila County, Arizona, and this claim occupies the following quarter section(s), sections, Township and Range:

Quarter	Section	Township	Range	Meridian
NE	22	2 N	15 E	Gila and Salt River
SE	22	2 N	15 E	Gila and Salt River
NW	23	2 N	15 E	Gila and Salt River
SW	23	2 N	15 E	Gila and Salt River

The North West corner of this claim is approximately 1064 feet North and 1278 feet West from Bench Marker (Pid 20M, EL. 3781), situated in the SW1/4 of Section 23, Township 2 North, Range 15 East, Gila and Salt River B. & M.

DATED AND POSTED on the ground this 5 day of February, 2020

BY: Dave Rowe
 Agent: Dave Rowe:



AMC459478

The above map depicts the SPS - 1 Lode mining claim, which is located in Section(s) 22 & 23, Township 2 North, Range 15 East, Gila and Salt River Baseline and Meridian, Gila County, Arizona. The claim corners, end centers and Location monuments are marked by 2 inch by 2 inch by 5 foot wooden post with aluminum tags. The bearings and distances between claims and tie point are depicted on the map.

Filed at the request of and return to:
 MXS, Inc.
 5900 Feedlot Rd.
 Winnemucca, Nevada 89445

RECEIVED
 BEMAHZ STATE OFFICE
 2020 MAR - 6 A.D. 11
 PHOENIX, ARIZONA

LOCATION NOTICE FOR LODE MINING CLAIM

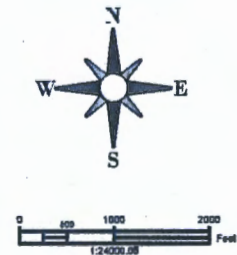
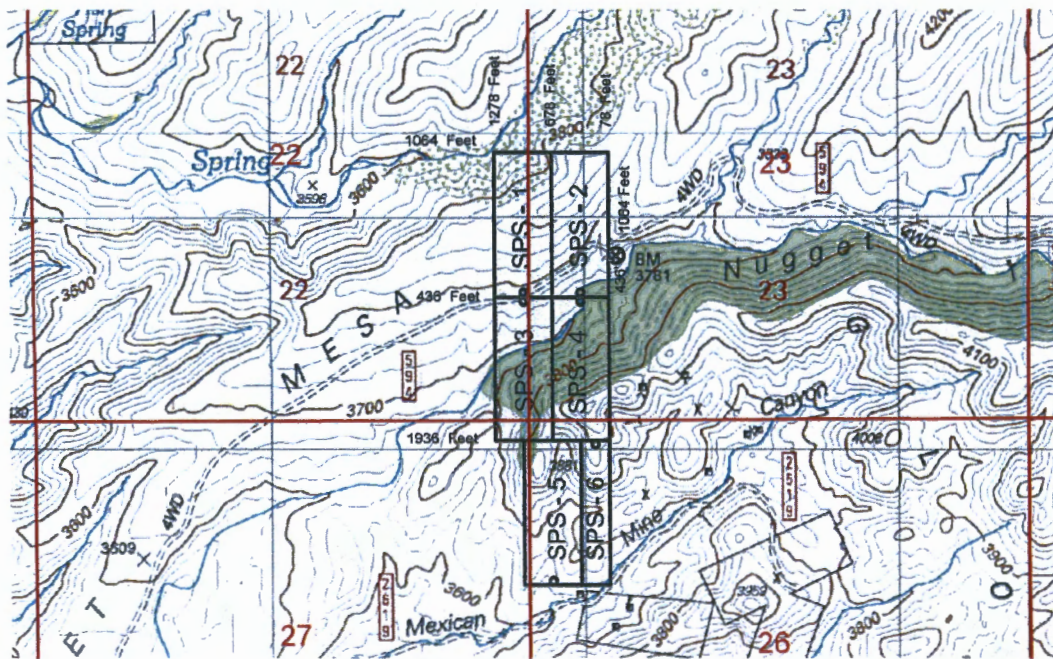
NOTICE IS HEREBY GIVEN that the SPS - 2 Lode mining claim has been located by Granite-Solid, LLC whose current mailing address is 502 North Division Street, Carson City, Nevada 89702. The general course of this claim is North South and is approximately 600 feet in width and 1500 feet in length and contains approximately 20.66 acres. This claim runs from the location monument on which the location notice is posted approximately 5 feet in a South direction to the South end line and 1495 feet in a North direction to the North end line and 300 feet on each side of the center line of the claim. This claim is marked by six monuments, one at each corner and one at the center of each end line of the claim. The location monument on which this notice is posted is situated within Section 23, Township 2 North, Range 15 East, Gila and Salt River Baseline and Meridian, Gila County, Arizona, and this claim occupies the following quarter section(s), sections, Township and Range:

Quarter	Section	Township	Range	Meridian
NW	23	2 N	15 E	Gila and Salt River
SW	23	2 N	15 E	Gila and Salt River
		2 N	15 E	Gila and Salt River
		2 N	15 E	Gila and Salt River

The North West corner of this claim is approximately 1064 feet North and 678 feet West from Bench Marker (Pid 20M, EL. 3781), situated in the SW1/4 of Section 23, Township 2 North, Range 15 East, Gila and Salt River B. & M.

DATED AND POSTED on the ground this 5 day of February, 2020

BY: *Dave Rowe*
 Agent: Dave Rowe:



The above map depicts the SPS - 2 Lode mining claim, which is located in Section(s) 23, Township 2 North, Range 15 East, Gila and Salt River Baseline and Meridian, Gila County, Arizona. The claim corners, end centers and Location monuments are marked by 2 inch by 2 inch by 5 foot wooden post with aluminum tags. The bearings and distances between claims and tie point are depicted on the map.

AHCH59479

Filed at the request of and return to:
 MXS, Inc.
 5900 Feedlot Rd.
 Winnemucca, Nevada 89445

RECEIVED
 BEMAH STATE OFFICE
 2020 MAR - 6 A 10:47
 PHOENIX, ARIZONA

LOCATION NOTICE FOR LODE MINING CLAIM

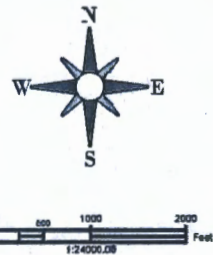
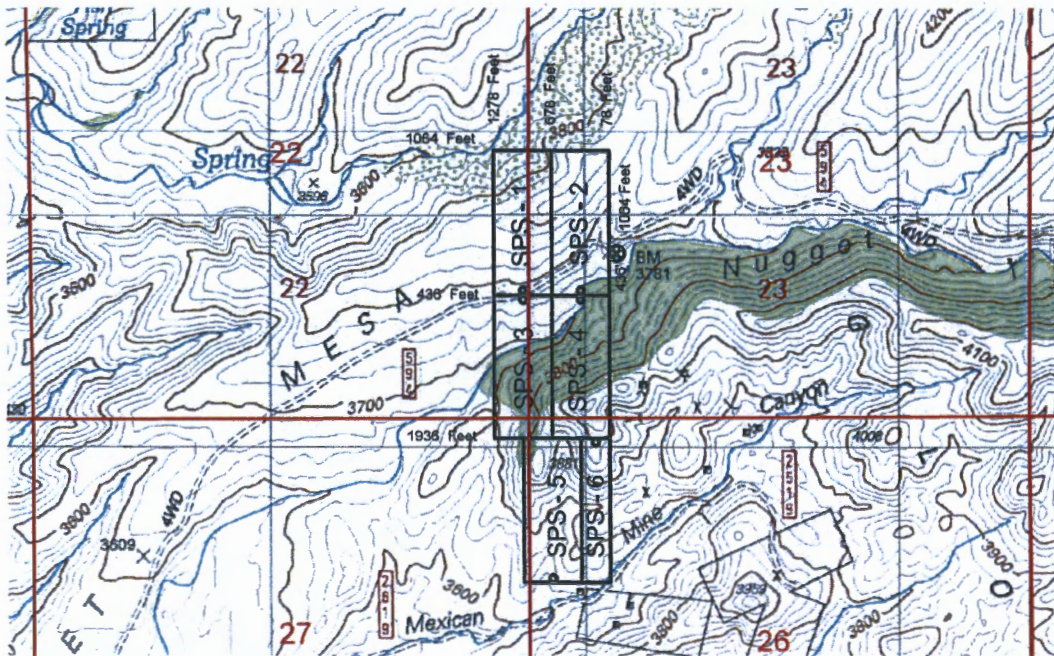
NOTICE IS HEREBY GIVEN that the SPS - 3 Lode mining claim has been located by Granite-Solid, LLC whose current mailing address is 502 North Division Street, Carson City, Nevada 89702. The general course of this claim is North South and is approximately 600 feet in width and 1500 feet in length and contains approximately 20.66 acres. This claim runs from the location monument on which the location notice is posted approximately 1495 feet in a South direction to the South end line and 5 feet in a North direction to the North end line and 300 feet on each side of the center line of the claim. This claim is marked by six monuments, one at each corner and one at the center of each end line of the claim. The location monument on which this notice is posted is situated within Section 22, Township 2 North, Range 15 East, Gila and Salt River Baseline and Meridian, Gila County, Arizona, and this claim occupies the following quarter section(s), sections, Township and Range:

Quarter	Section	Township	Range	Meridian
SE	22	2 N	15 E	Gila and Salt River
SW	23	2 N	15 E	Gila and Salt River
NW	26	2 N	15 E	Gila and Salt River
NE	27	2 N	15 E	Gila and Salt River

The North West corner of this claim is approximately 436 feet South and 1278 feet West from Bench Marker (Pid 20M, EL. 3781), situated in the SW1/4 of Section 23, Township 2 North, Range 15 East, Gila and Salt River B. & M.

DATED AND POSTED on the ground this 5 day of February, 2020

BY: *Dave Rowe*
 Agent: Dave Rowe:



AMC459480

The above map depicts the SPS - 3 Lode mining claim, which is located in Section(s) 22; 23; 26; 27, Township 2 North, Range 15 East, Gila and Salt River Baseline and Meridian, Gila County, Arizona. The claim corners, end centers and Location monuments are marked by 2 inch by 2 inch by 5 foot wooden post with aluminum tags. The bearings and distances between claims and tie point are depicted on the map.

Filed at the request of and return to:
 MXS, Inc.
 5900 Feedlot Rd.
 Winnemucca, Nevada 89445

PHOENIX, ARIZONA

2020 MAR - 6 A 10:47

RECEIVED
 BEMAZ STATE OFFICE

LOCATION NOTICE FOR LODE MINING CLAIM

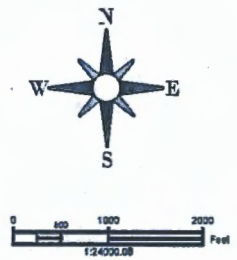
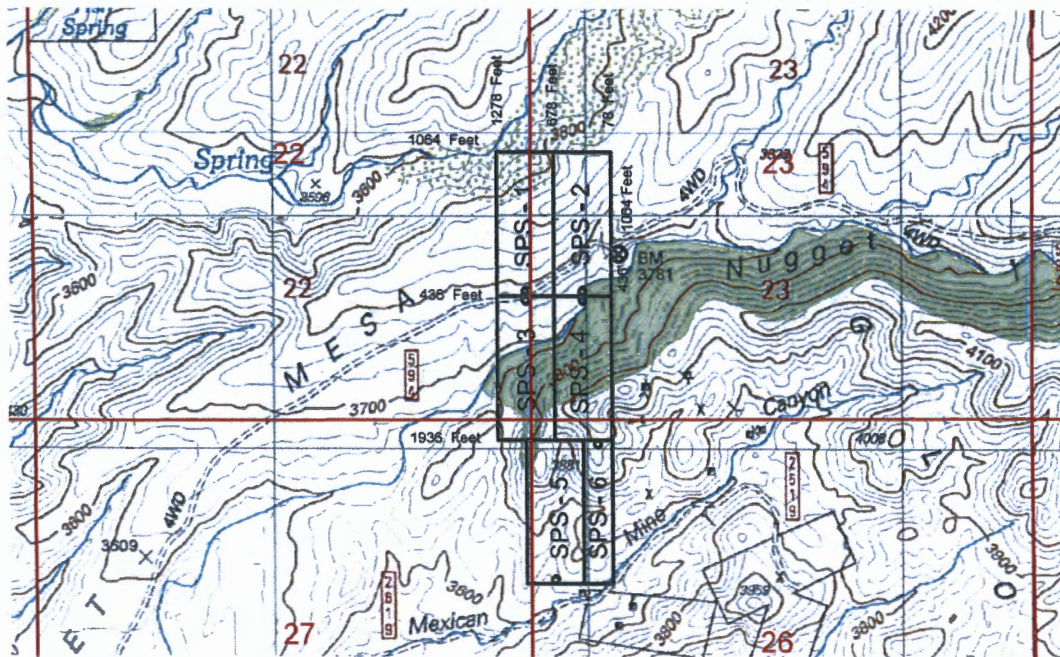
NOTICE IS HEREBY GIVEN that the SPS - 4 Lode mining claim has been located by Granite-Solid, LLC whose current mailing address is 502 North Division Street, Carson City, Nevada 89702. The general course of this claim is North South and is approximately 600 feet in width and 1500 feet in length and contains approximately 20.66 acres. This claim runs from the location monument on which the location notice is posted approximately 1495 feet in a South direction to the South end line and 5 feet in a North direction to the North end line and 300 feet on each side of the center line of the claim. This claim is marked by six monuments, one at each corner and one at the center of each end line of the claim. The location monument on which this notice is posted is situated within Section 23, Township 2 North, Range 15 East, Gila and Salt River Baseline and Meridian, Gila County, Arizona, and this claim occupies the following quarter section(s), sections, Township and Range:

Quarter	Section	Township	Range	Meridian
SW	23	2 N	15 E	Gila and Salt River
NW	26	2 N	15 E	Gila and Salt River
		2 N	15 E	Gila and Salt River
		2 N	15 E	Gila and Salt River

The North West corner of this claim is approximately 436 feet South and 678 feet West from Bench Marker (Pid 20M, EL. 3781), situated in the SW1/4 of Section 23, Township 2 North, Range 15 East, Gila and Salt River B. & M.

DATED AND POSTED on the ground this 5 day of February, 2020

BY: *Dave Rowe*
 Agent: Dave Rowe:



AMC459481

The above map depicts the SPS - 4 Lode mining claim, which is located in Section(s) 23 & 26, Township 2 North, Range 15 East, Gila and Salt River Baseline and Meridian, Gila County, Arizona. The claim corners, end centers and Location monuments are marked by 2 inch by 2 inch by 5 foot wooden post with aluminum tags. The bearings and distances between claims and tie point are depicted on the map.

Filed at the request of and return to:
 MXS, Inc.
 5900 Feedlot Rd.
 Winnemucca, Nevada 89445

RECEIVED
 BLM AZ STATE OFFICE
 2020 MAR - 6 A 10:47
 PHOENIX, ARIZONA

LOCATION NOTICE FOR LODE MINING CLAIM

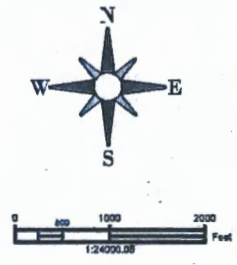
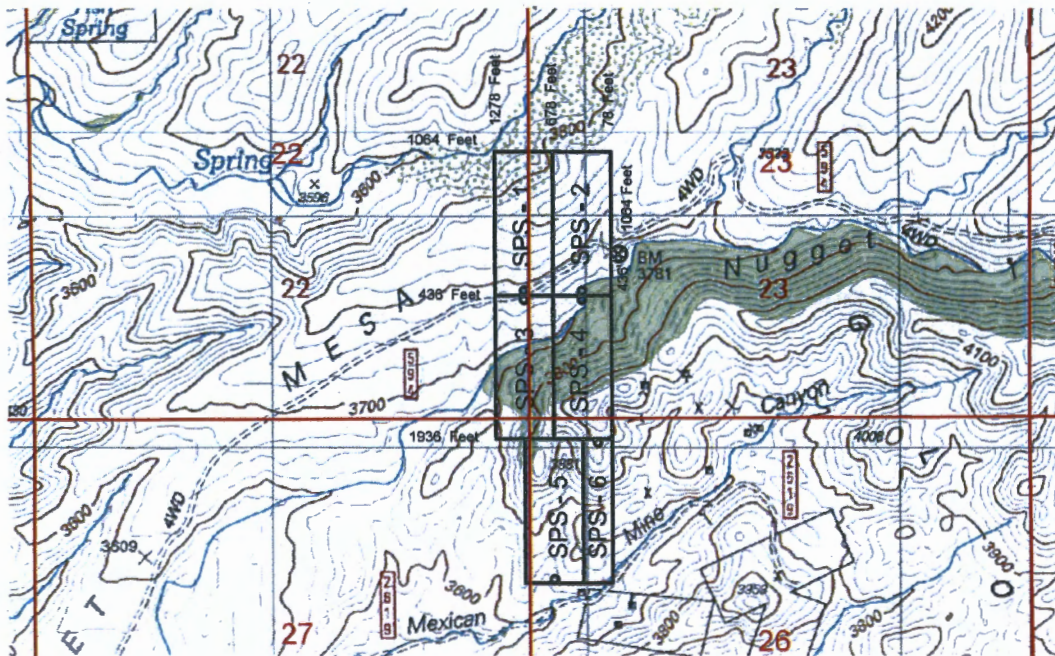
NOTICE IS HEREBY GIVEN that the SPS - 5 Lode mining claim has been located by Granite Solid, LLC whose current mailing address is 502 North Division Street, Carson City, Nevada 89702. The general course of this claim is North South and is approximately 600 feet in width and 1500 feet in length and contains approximately 20.66 acres. This claim runs from the location monument on which the location notice is posted approximately 5 feet in a South direction to the South end line and 1495 feet in a North direction to the North end line and 300 feet on each side of the center line of the claim. This claim is marked by six monuments, one at each corner and one at the center of each end line of the claim. The location monument on which this notice is posted is situated within Section 26, Township 2 North, Range 15 East, Gila and Salt River Baseline and Meridian, Gila County, Arizona, and this claim occupies the following quarter section(s), sections, Township and Range:

Quarter	Section	Township	Range	Meridian
NW	26	2 N	15 E	Gila and Salt River
NE	27	2 N	15 E	Gila and Salt River
		2 N	15 E	Gila and Salt River
		2 N	15 E	Gila and Salt River

The North West corner of this claim is approximately 1936 feet South and 978 feet West from Bench Marker (Pid 20M, EL. 3781), situated in the SW1/4 of Section 23, Township 2 North, Range 15 East, Gila and Salt River B. & M.

DATED AND POSTED on the ground this 5 day of February, 2020

BY: Dave Rowe
 Agent: Dave Rowe:



AMC459482

The above map depicts the SPS - 5 Lode mining claim, which is located in Section(s) 26 & 27, Township 2 North, Range 15 East, Gila and Salt River Baseline and Meridian, Gila County, Arizona. The claim corners, end centers and Location monuments are marked by 2 inch by 2 inch by 5 foot wooden post with aluminum tags. The bearings and distances between claims and tie point are depicted on the map.

Filed at the request of and return to:
 MXS, Inc.
 5900 Feedlot Rd.
 Winnemucca, Nevada 89445

RECEIVED
 BLM AZ STATE OFFICE
 2020 MAR - 6 A 10:47
 PHOENIX, ARIZONA

LOCATION NOTICE FOR LODE MINING CLAIM

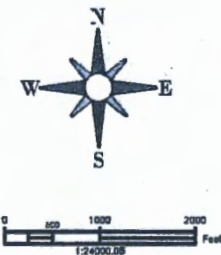
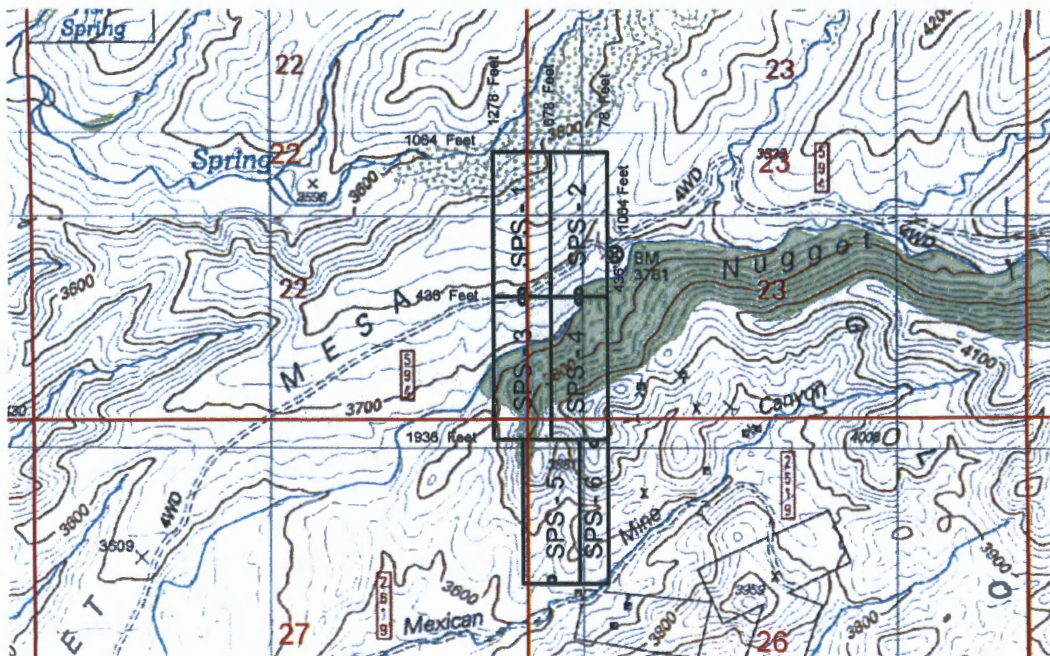
NOTICE IS HEREBY GIVEN that the SPS - 6 Lode mining claim has been located by Granite-Solid, LLC whose current mailing address is 502 North Division Street, Carson City, Nevada 89702. The general course of this claim is North South and is approximately 300 feet in width and 1500 feet in length and contains approximately 10.33 acres. This claim runs from the location monument on which the location notice is posted approximately 1495 feet in a South direction to the South end line and 5 feet in a North direction to the North end line and 150 feet on each side of the center line of the claim. This claim is marked by six monuments, one at each corner and one at the center of each end line of the claim. The location monument on which this notice is posted is situated within Section 26, Township 2 North, Range 15 East, Gila and Salt River Baseline and Meridian, Gila County, Arizona, and this claim occupies the following quarter section(s), sections, Township and Range:

Quarter	Section	Township	Range	Meridian
NW	26	2 N	15 E	Gila and Salt River
		2 N	15 E	Gila and Salt River
		2 N	15 E	Gila and Salt River
		2 N	15 E	Gila and Salt River

The North West corner of this claim is approximately 1936 feet South and 378 feet West from Bench Marker (Pid 20M, EL. 3781), situated in the SW1/4 of Section 23, Township 2 North, Range 15 East, Gila and Salt River B. & M.

DATED AND POSTED on the ground this 5 day of February, 2020

BY: *Dave Rowe*
 Agent: Dave Rowe:



The above map depicts the SPS - 6 Lode mining claim, which is located in Section(s) 26, Township 2 North, Range 15 East, Gila and Salt River Baseline and Meridian, Gila County, Arizona. The claim corners, end centers and Location monuments are marked by 2 inch by 2 inch by 5 foot wooden post with aluminum tags. The bearings and distances between claims and tie point are depicted on the map.

AMC459483

Filed at the request of and return to:
 MXS, INC.
 5900 Feedlot Rd.
 Winnemucca, Nevada 89445

RECEIVED
 BLM AZ STATE OFFICE
 2020 MAR - 6 A 10:41
 PHOENIX, ARIZONA

LOCATION NOTICE FOR LODE MINING CLAIM

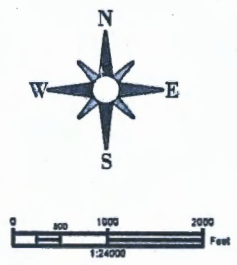
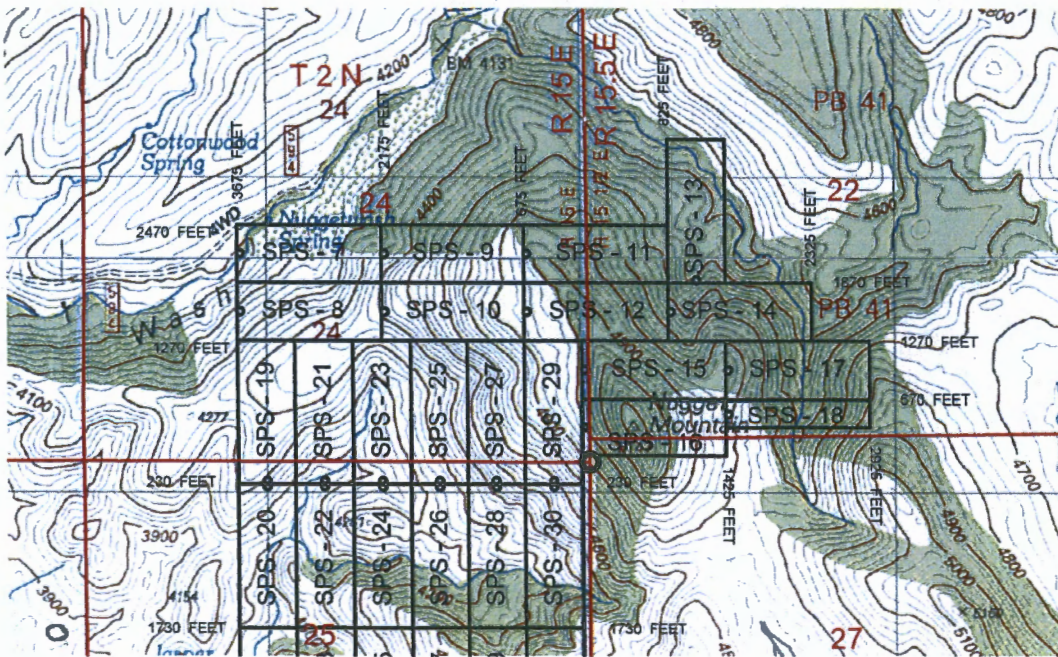
NOTICE IS HEREBY GIVEN that the SPS - 7 Lode mining claim has been located by Granite Solid LLC whose current mailing address is 502 North Division Street, Carson City, Nevada 89702. The general course of this claim is East West and is approximately 600 feet in width and 1500 feet in length and contains approximately 20.66 acres. This claim runs from the location monument on which the location notice is posted approximately 1495 feet in a East direction to the East end line and 5 feet in a West direction to the West end line and 300 feet on each side of the center line of the claim. This claim is marked by six monuments, one at each corner and one at the center of each end line of the claim. The location monument on which this notice is posted is situated within Section 24, Township 2 North, Range 15 East, Gila and Salt River Baseline and Meridian, Gila County, Arizona, and this claim occupies the following quarter section(s), sections, Township and Range:

Quarter	Section	Township	Range	Meridian
SW	24	2 N	15 E	Gila and Salt River
SE	24	2 N	15 E	Gila and Salt River
		2 N	15 E	Gila and Salt River
		2 N	15 E	Gila and Salt River

The North West corner of this claim is approximately 2470 feet North and 3675 feet West of the SE corner of Section 24, Township 2 North, Range 15 East, Gila and Salt River Baseline and Meridian.

DATED AND POSTED on the ground this 9 day of February, 2020

BY: Dave Rowe
 Agent: Dave Rowe:



The above map depicts the SPS 7 Lode mining claim, which is located in Section(s) 24, Township 2 North, Range 15 East, Gila and Salt River Baseline and Meridian, Gila County, Arizona. The claim corners, end centers and Location monuments are marked by 2 inch by 2 inch by 5 foot wooden post with aluminum tags. The bearings and distances between claims and tie point are depicted on the map.

AMC459484

Filed at the request of and return to:
 MXS, INC.
 5900 Feedlot Rd.
 Winnemucca, Nevada 89445

PHOENIX, ARIZONA

2020 MAR -6 A 10:43

RECEIVED
 BLM-AZ STATE OFFICE

LOCATION NOTICE FOR LODE MINING CLAIM

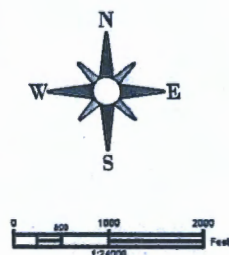
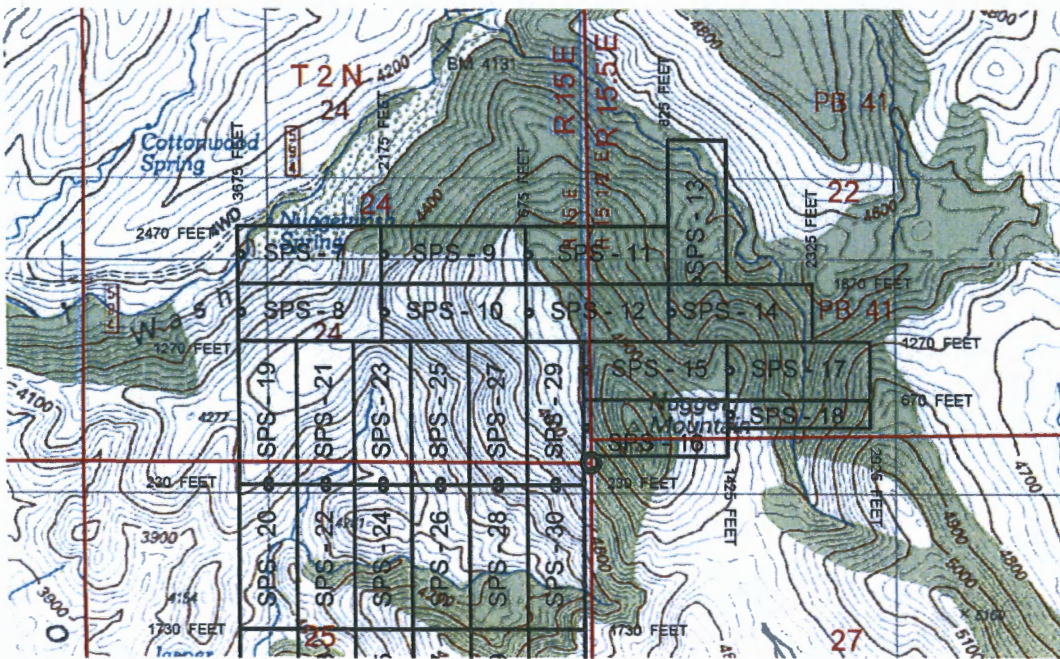
NOTICE IS HEREBY GIVEN that the SPS - 8 Lode mining claim has been located by Granite Solid LLC whose current mailing address is 502 North Division Street, Carson City, Nevada 89702. The general course of this claim is East West and is approximately 600 feet in width and 1500 feet in length and contains approximately 20.66 acres. This claim runs from the location monument on which the location notice is posted approximately 1495 feet in a East direction to the East end line and 5 feet in a West direction to the West end line and 300 feet on each side of the center line of the claim. This claim is marked by six monuments, one at each corner and one at the center of each end line of the claim. The location monument on which this notice is posted is situated within Section 24, Township 2 North, Range 15 East, Gila and Salt River Baseline and Meridian, Gila County, Arizona, and this claim occupies the following quarter section(s), sections, Township and Range:

Quarter	Section	Township	Range	Meridian
SW	24	2 N	15 E	Gila and Salt River
SE	24	2 N	15 E	Gila and Salt River
		2 N	15 E	Gila and Salt River
		2 N	15 E	Gila and Salt River

The North West corner of this claim is approximately 1870 feet North and 3675 feet West of the SE corner of Section 24, Township 2 North, Range 15 East, Gila and Salt River Baseline and Meridian.

DATED AND POSTED on the ground this 9 day of February, 2020

BY: Dave Rowe
 Agent: Dave Rowe:



AMC459485

The above map depicts the SPS 8 Lode mining claim, which is located in Section(s) 24, Township 2 North, Range 15 East, Gila and Salt River Baseline and Meridian, Gila County, Arizona. The claim corners, end centers and Location monuments are marked by 2 inch by 2 inch by 5 foot wooden post with aluminum tags. The bearings and distances between claims and tie point are depicted on the map.

Filed at the request of and return to:
 MXS, INC.
 5900 Feedlot Rd.
 Winnemucca, Nevada 89445

RECEIVED
 BEMAHZ STATE OFFICE
 2020 MAR - 6 A 10:47
 PHOENIX, ARIZONA

LOCATION NOTICE FOR LODE MINING CLAIM

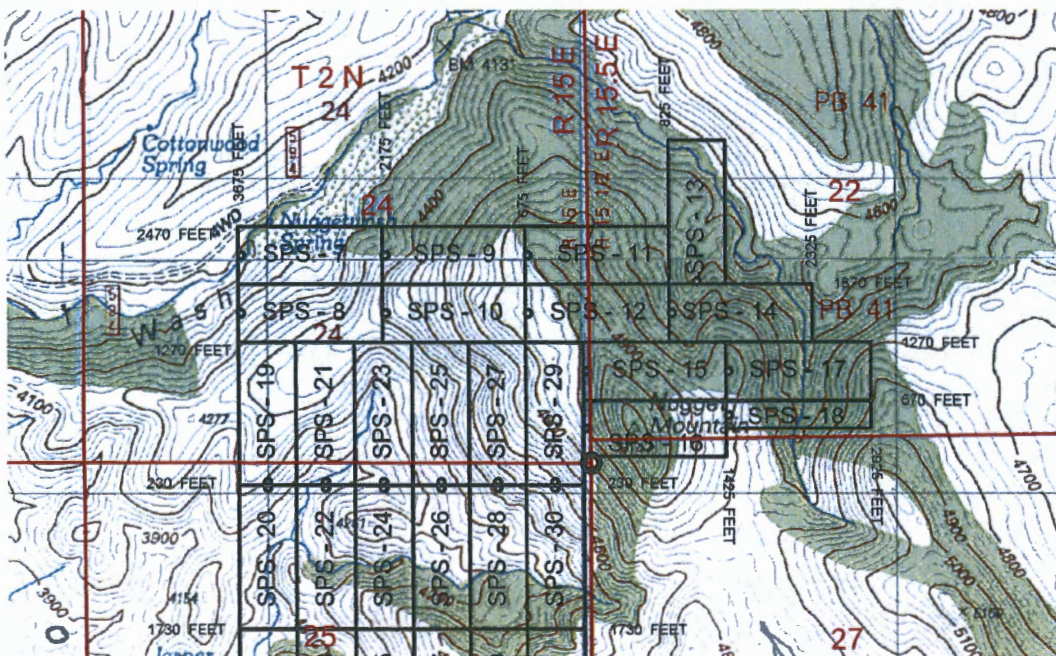
NOTICE IS HEREBY GIVEN that the SPS - 9 Lode mining claim has been located by Granite-Solid, LLC whose current mailing address is 502 North Division Street, Carson City, Nevada 89702. The general course of this claim is East West and is approximately 600 feet in width and 1500 feet in length and contains approximately 20.66 acres. This claim runs from the location monument on which the location notice is posted approximately 1495 feet in a East direction to the East end line and 5 feet in a West direction to the West end line and 300 feet on each side of the center line of the claim. This claim is marked by six monuments, one at each corner and one at the center of each end line of the claim. The location monument on which this notice is posted is situated within Section 24, Township 2 North, Range 15 East, Gila and Salt River Baseline and Meridian, Gila County, Arizona, and this claim occupies the following quarter section(s), sections, Township and Range:

Quarter	Section	Township	Range	Meridian
SE	24	2 N	15 E	Gila and Salt River
		2 N	15 E	Gila and Salt River
		2 N	15 E	Gila and Salt River
		2 N	15 E	Gila and Salt River

The North West corner of this claim is approximately 2470 feet North and 2175 feet West of the SE corner of Section 24, Township 2 North, Range 15 East, Gila and Salt River Baseline and Meridian.

DATED AND POSTED on the ground this 9 day of February, 2020

BY: *Dave Rowe*
 Agent: Dave Rowe:



AMC459486

The above map depicts the SPS 9 Lode mining claim, which is located in Section(s) 24, Township 2 North, Range 15 East, Gila and Salt River Baseline and Meridian, Gila County, Arizona. The claim corners, end centers and Location monuments are marked by 2 inch by 2 inch by 5 foot wooden post with aluminum tags. The bearings and distances between claims and tie point are depicted on the map.

Filed at the request of and return to:
 MXS, INC.
 5900 Feedlot Rd.
 Winnemucca, Nevada 89445

RECEIVED
 BLM AZ STATE OFFICE
 2020 MAR - 6 A 10:47
 PHOENIX, ARIZONA

LOCATION NOTICE FOR LODE MINING CLAIM

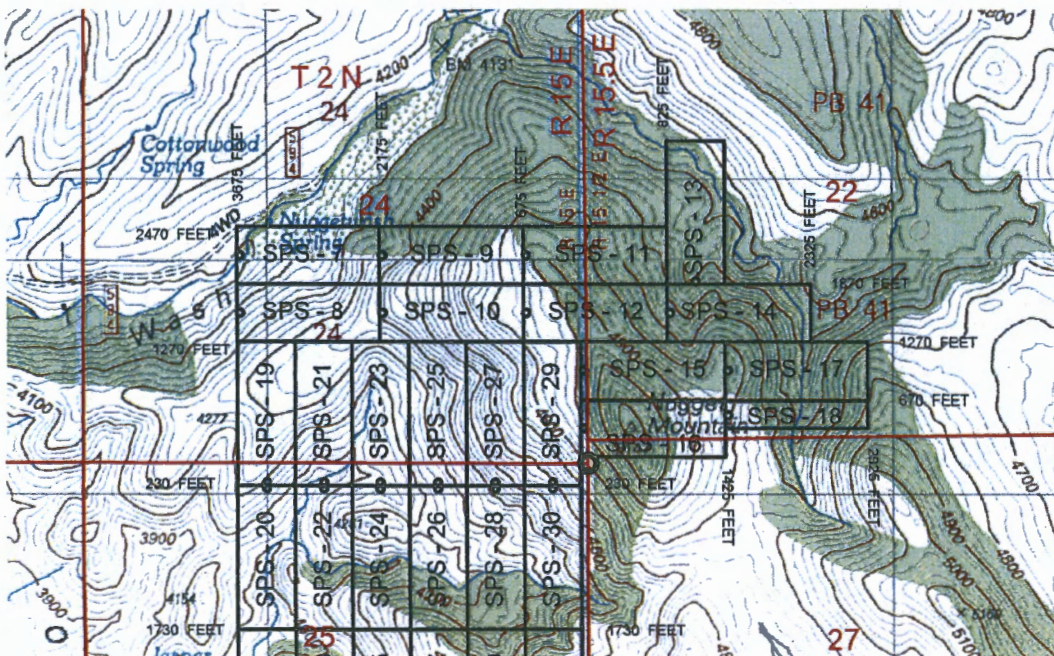
NOTICE IS HEREBY GIVEN that the SPS - 10 Lode mining claim has been located by Granite-Solid, LLC whose current mailing address is 502 North Division Street, Carson City, Nevada 89702. The general course of this claim is East West and is approximately 600 feet in width and 1500 feet in length and contains approximately 20.66 acres. This claim runs from the location monument on which the location notice is posted approximately 1495 feet in a East direction to the East end line and 5 feet in a West direction to the West end line and 300 feet on each side of the center line of the claim. This claim is marked by six monuments, one at each corner and one at the center of each end line of the claim. The location monument on which this notice is posted is situated within Section 24, Township 2 North, Range 15 East, Gila and Salt River Baseline and Meridian, Gila County, Arizona, and this claim occupies the following quarter section(s), sections, Township and Range:

Quarter	Section	Township	Range	Meridian
SE	24	2 N	15 E	Gila and Salt River
		2 N	15 E	Gila and Salt River
		2 N	15 E	Gila and Salt River
		2 N	15 E	Gila and Salt River

The North West corner of this claim is approximately 1870 feet North and 2175 feet West of the SE corner of Section 24, Township 2 North, Range 15 East, Gila and Salt River Baseline and Meridian.

DATED AND POSTED on the ground this 9 day of February, 2020

BY: *Dave Rowe*
 Agent: Dave Rowe:



AMC459487

The above map depicts the SPS 10 Lode mining claim, which is located in Section(s) 24, Township 2 North, Range 15 East, Gila and Salt River Baseline and Meridian, Gila County, Arizona. The claim corners, end centers and Location monuments are marked by 2 inch by 2 inch by 5 foot wooden post with aluminum tags. The bearings and distances between claims and tie point are depicted on the map.

Filed at the request of and return to:
 MXS, INC.
 5900 Feedlot Rd.
 Winnemucca, Nevada 89445

RECEIVED
 BLM AZ STATE OFFICE
 2020 MAR -6 A 10:47
 PHOENIX, ARIZONA

LOCATION NOTICE FOR LODE MINING CLAIM

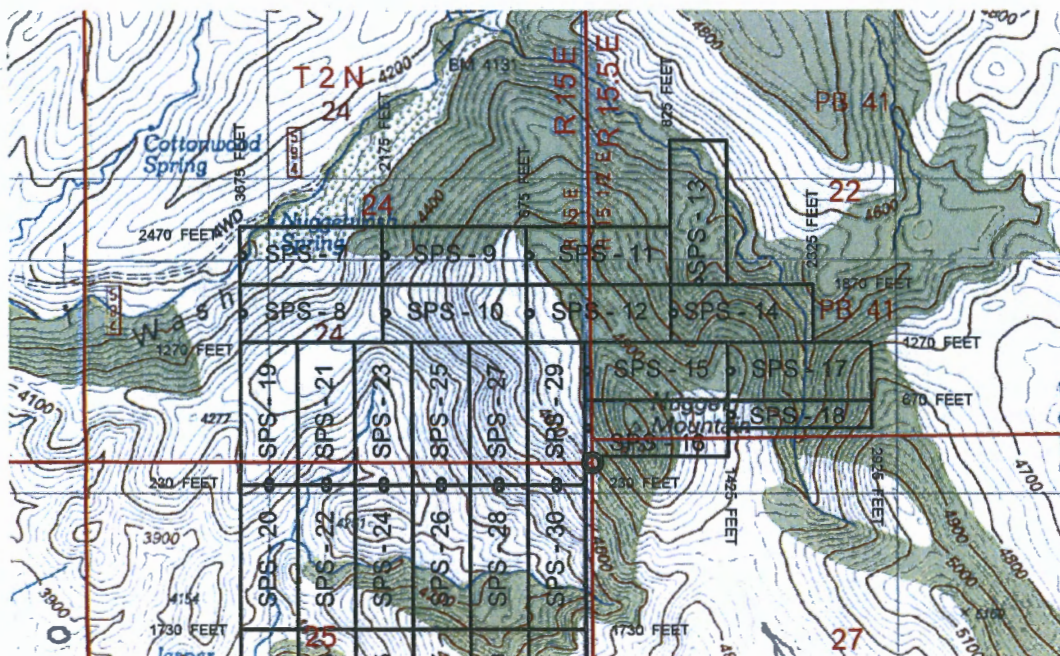
NOTICE IS HEREBY GIVEN that the SPS - 11 Lode mining claim has been located by Granite-Solid, LLC whose current mailing address is 502 North Division Street, Carson City, Nevada 89702. The general course of this claim is East West and is approximately 600 feet in width and 1500 feet in length and contains approximately 20.66 acres. This claim runs from the location monument on which the location notice is posted approximately 1495 feet in a East direction to the East end line and 5 feet in a West direction to the West end line and 300 feet on each side of the center line of the claim. This claim is marked by six monuments, one at each corner and one at the center of each end line of the claim. The location monument on which this notice is posted is situated within Section 24, Township 2 North, Range 15 East, Gila and Salt River Baseline and Meridian, Gila County, Arizona, and this claim occupies the following quarter section(s), sections, Township and Range:

Quarter	Section	Township	Range	Meridian
SE	24	2 N	15 E	Gila and Salt River
SW	22	2 N	15.5E	Gila and Salt River
		2 N	15 E	Gila and Salt River
		2 N	15 E	Gila and Salt River

The North West corner of this claim is approximately 2470 feet North and 675 feet West of the SE corner of Section 24, Township 2 North, Range 15 East, Gila and Salt River Baseline and Meridian.

DATED AND POSTED on the ground this 9 day of February, 2020

BY: *Dave Rowe*
 Agent: Dave Rowe:



AMC459488

The above map depicts the SPS 11 Lode mining claim, which is located in Section(s) 24 / 22, Township 2 North, Range 15 / 15.5 East, Gila and Salt River Baseline and Meridian, Gila County, Arizona. The claim corners, end centers and Location monuments are marked by 2 inch by 2 inch by 5 foot wooden post with aluminum tags. The bearings and distances between claims and tie point are depicted on the map.

Filed at the request of and return to:
 MXS, INC.
 5900 Feedlot Rd.
 Winnemucca, Nevada 89445

RECEIVED
 BEMAHZ STATE OFFICE
 2020 MAR - 6 A 10:47
 PHOENIX, ARIZONA

LOCATION NOTICE FOR LODE MINING CLAIM

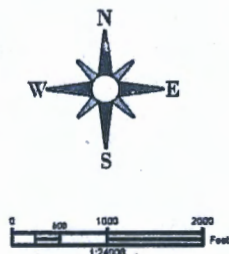
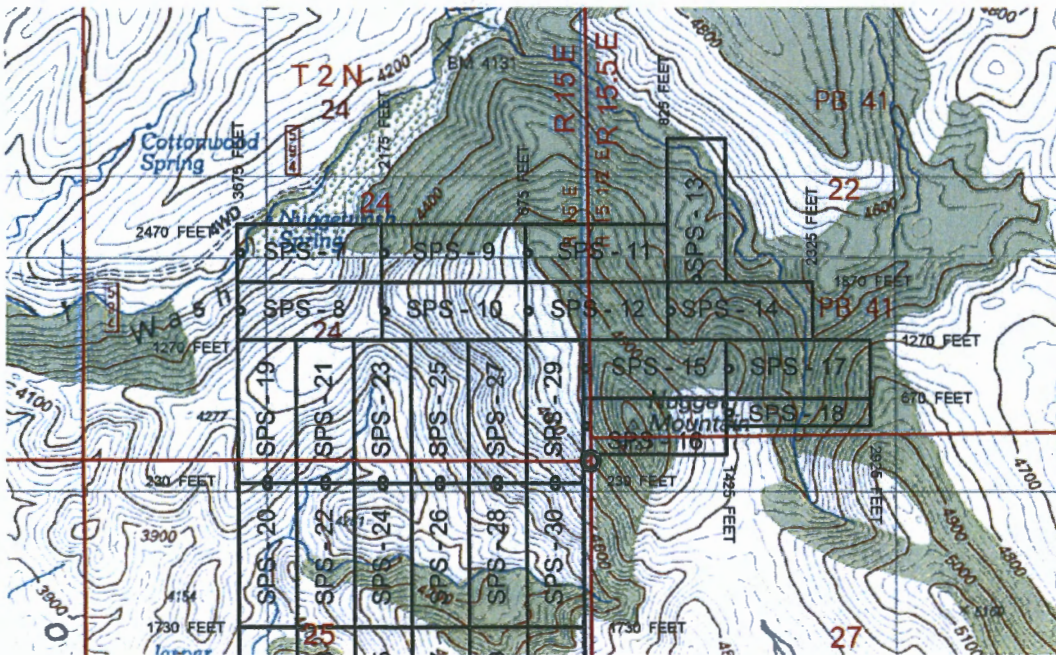
NOTICE IS HEREBY GIVEN that the SPS - 12 Lode mining claim has been located by Granite-Solid, LLC whose current mailing address is 502 North Division Street, Carson City, Nevada 89702. The general course of this claim is East West and is approximately 600 feet in width and 1500 feet in length and contains approximately 20.66 acres. This claim runs from the location monument on which the location notice is posted approximately 1495 feet in a East direction to the East end line and 5 feet in a West direction to the West end line and 300 feet on each side of the center line of the claim. This claim is marked by six monuments, one at each corner and one at the center of each end line of the claim. The location monument on which this notice is posted is situated within Section 24, Township 2 North, Range 15 East, Gila and Salt River Baseline and Meridian, Gila County, Arizona, and this claim occupies the following quarter section(s), sections, Township and Range:

Quarter	Section	Township	Range	Meridian
SE	24	2 N	15 E	Gila and Salt River
SW	22	2 N	15.5E	Gila and Salt River
		2 N	15 E	Gila and Salt River
		2 N	15 E	Gila and Salt River

The North West corner of this claim is approximately 1870 feet North and 675 feet West of the SE corner of Section 24, Township 2 North, Range 15 East, Gila and Salt River Baseline and Meridian.

DATED AND POSTED on the ground this 9 day of February, 2020

BY: *Dave Rowe*
 Agent: Dave Rowe:



AMC459489

The above map depicts the SPS 12 Lode mining claim, which is located in Section(s) 24 / 22, Township 2 North, Range 15 / 15.5 East, Gila and Salt River Baseline and Meridian, Gila County, Arizona. The claim corners, end centers and Location monuments are marked by 2 inch by 2 inch by 5 foot wooden post with aluminum tags. The bearings and distances between claims and tie point are depicted on the map.

Filed at the request of and return to:
 MXS, INC.
 5900 Feedlot Rd.
 Winnemucca, Nevada 89445

PHOENIX, ARIZONA

2020 MAR - 6 A 10:47

RECEIVED
 BEN HAZ STATE OFFICE

LOCATION NOTICE FOR LODE MINING CLAIM

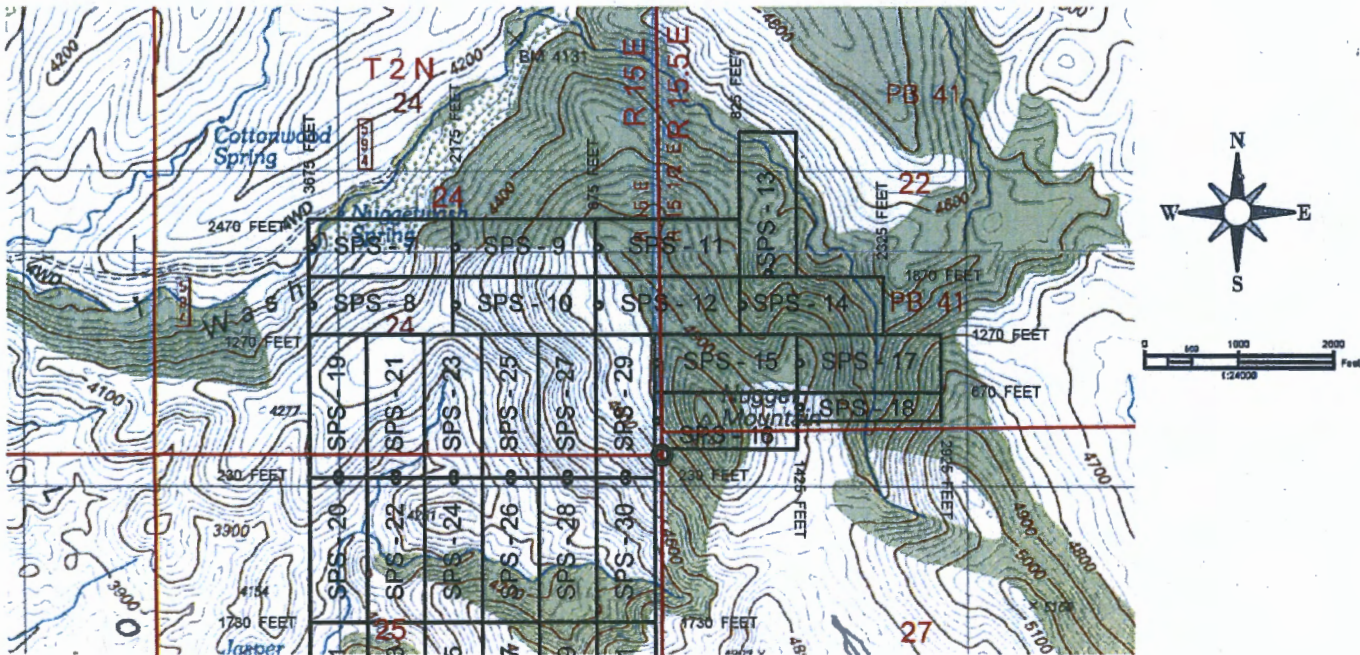
NOTICE IS HEREBY GIVEN that the SPS - 13 Lode mining claim has been located by Granite-Solid, LLC whose current mailing address is 502 North Division Street, Carson City, Nevada 89702. The general course of this claim is North South and is approximately 600 feet in width and 1500 feet in length and contains approximately 20.66 acres. This claim runs from the location monument on which the location notice is posted approximately 5 feet in a South direction to the South end line and 1495 feet in a North direction to the North end line and 300 feet on each side of the center line of the claim. This claim is marked by six monuments, one at each corner and one at the center of each end line of the claim. The location monument on which this notice is posted is situated within Section 22, Township 2 North, Range 15.5 East, Gila and Salt River Baseline and Meridian, Gila County, Arizona, and this claim occupies the following quarter section(s), sections, Township and Range:

Quarter	Section	Township	Range	Meridian
NW	22	2.5N	15 E	Gila and Salt River
SW	22	2.5N	15 E	Gila and Salt River
		2 N	15 E	Gila and Salt River
		2 N	15 E	Gila and Salt River

The North West corner of this claim is approximately 3370 feet North and 825 feet East of the SE corner of Section 24, Township 2 North, Range 15 East, Gila and Salt River Baseline and Meridian.

DATED AND POSTED on the ground this 14 day of February, 2020

BY: *Dave Rowe*
 Agent: Dave Rowe:



The above map depicts the SPS - 13 Lode mining claim, which is located in Section(s) 22, Township 2 North, Range 15.5 East, Gila and Salt River Baseline and Meridian, Gila County, Arizona. The claim corners, end centers and Location monuments are marked by 2 inch by 2 inch by 5 foot wooden post with aluminum tags. The bearings and distances between claims and tie point are depicted on the map.

AN C 4 5 9 4 9 0

Filed at the request of and return to:
 MXS, INC.
 5900 Feedlot Rd.
 Winnemucca, Nevada 89445

PHOENIX, ARIZONA

2020 MAR - 6 A 10:47

RECEIVED
 BEM AZ STATE OFFICE

LOCATION NOTICE FOR LODE MINING CLAIM

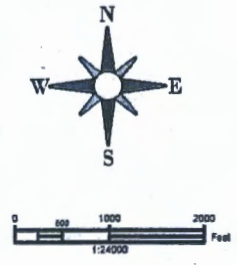
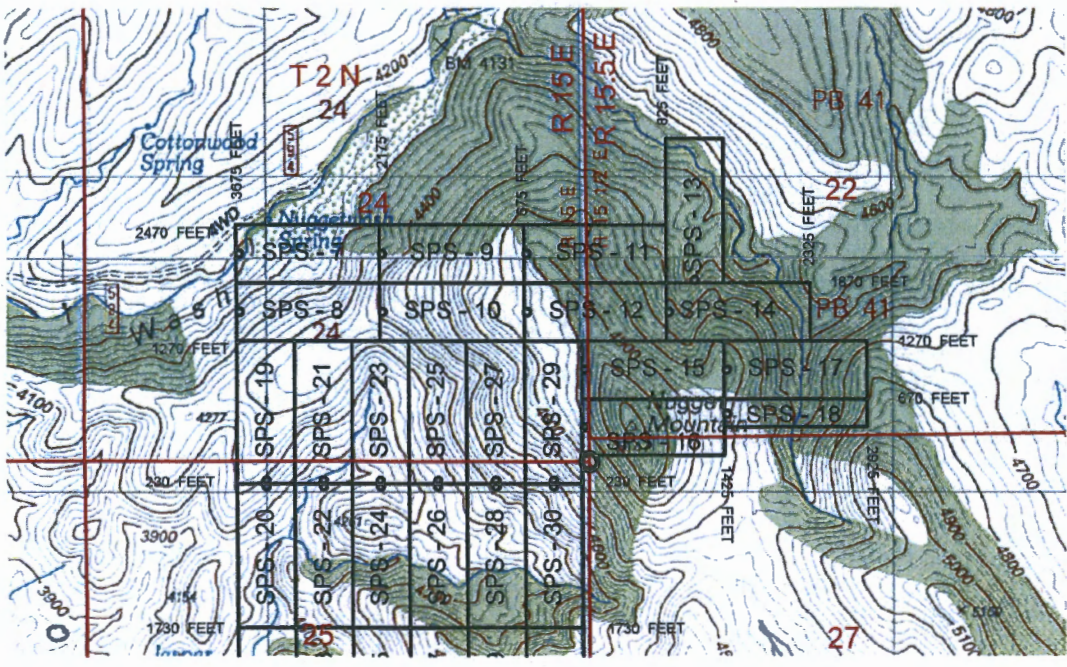
NOTICE IS HEREBY GIVEN that the SPS - 14 Lode mining claim has been located by Granite-Solid, LLC whose current mailing address is 502 North Division Street, Carson City, Nevada 89702. The general course of this claim is East West and is approximately 600 feet in width and 1500 feet in length and contains approximately 20.66 acres. This claim runs from the location monument on which the location notice is posted approximately 1495 feet in a East direction to the East end line and 5 feet in a West direction to the West end line and 300 feet on each side of the center line of the claim. This claim is marked by six monuments, one at each corner and one at the center of each end line of the claim. The location monument on which this notice is posted is situated within Section 22, Township 2 North, Range 15.5 East, Gila and Salt River Baseline and Meridian, Gila County, Arizona, and this claim occupies the following quarter section(s), sections, Township and Range:

Quarter	Section	Township	Range	Meridian
SW	22	2 N	15.5E	Gila and Salt River
		2 N	15 E	Gila and Salt River
		2 N	15 E	Gila and Salt River
		2 N	15 E	Gila and Salt River

The North West corner of this claim is approximately 1870 feet North and 825 feet East of the SE corner of Section 24, Township 2 North, Range 15 East, Gila and Salt River Baseline and Meridian.

DATED AND POSTED on the ground this 14 day of February, 2020.

BY: Dave Rowe
 Agent: Dave Rowe:



AR459491

The above map depicts the SPS 14 Lode mining claim, which is located in Section(s) 22, Township 2 North, Range 15.5 East, Gila and Salt River Baseline and Meridian, Gila County, Arizona. The claim corners, end centers and Location monuments are marked by 2 inch by 2 inch by 5 foot wooden post with aluminum tags. The bearings and distances between claims and tie point are depicted on the map.

Filed at the request of and return to:
 MXS, INC.
 5900 Feedlot Rd.
 Winnemucca, Nevada 89445

RECEIVED
 BEMAH STATE OFFICE
 2020 MAR - 6 A 10:48
 PHOENIX, ARIZONA

LOCATION NOTICE FOR LODE MINING CLAIM

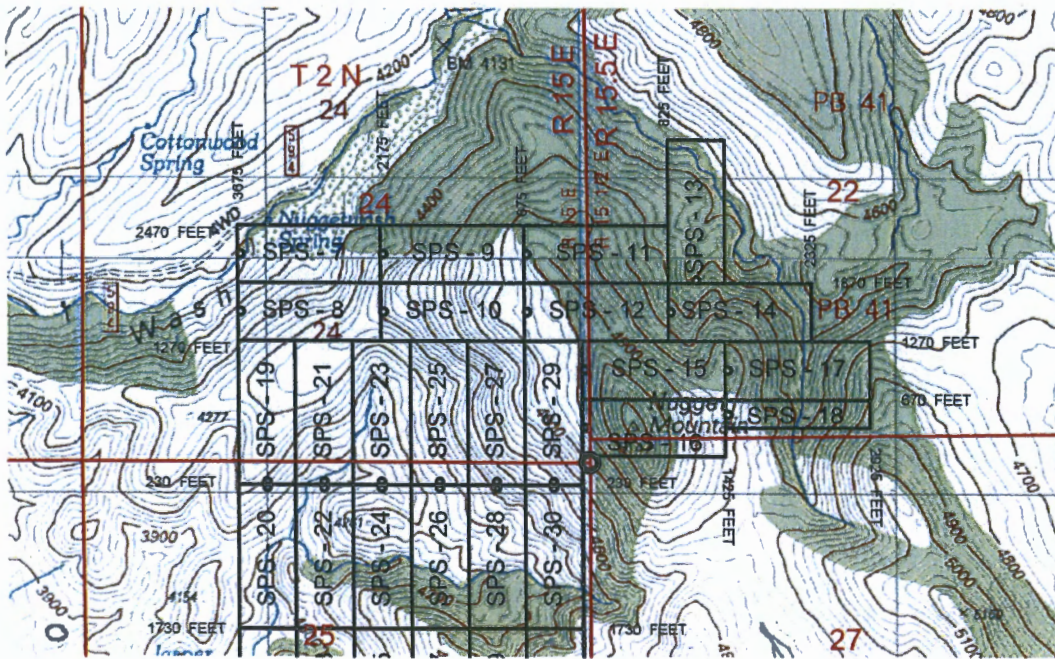
NOTICE IS HEREBY GIVEN that the SPS - 15 Lode mining claim has been located by Granite-Solid, LLC whose current mailing address is 502 North Division Street, Carson City, Nevada 89702. The general course of this claim is East West and is approximately 600 feet in width and 1500 feet in length and contains approximately 20.66 acres. This claim runs from the location monument on which the location notice is posted approximately 1495 feet in a East direction to the East end line and 5 feet in a West direction to the West end line and 300 feet on each side of the center line of the claim. This claim is marked by six monuments, one at each corner and one at the center of each end line of the claim. The location monument on which this notice is posted is situated within Section 24, Township 2 North, Range 15 East, Gila and Salt River Baseline and Meridian, Gila County, Arizona, and this claim occupies the following quarter section(s), sections, Township and Range:

Quarter	Section	Township	Range	Meridian
SW	22	2 N	15.5E	Gila and Salt River
SE	24	2 N	15 E	Gila and Salt River
		2 N	15 E	Gila and Salt River
		2 N	15 E	Gila and Salt River

The North West corner of this claim is approximately 1270 feet North and 75 feet West of the SE corner of Section 24, Township 2 North, Range 15 East, Gila and Salt River Baseline and Meridian.

DATED AND POSTED on the ground this 9 day of February, 2020

BY: *Dave Rowe*
 Agent: Dave Rowe:



The above map depicts the SPS 15 Lode mining claim, which is located in Section(s) 22 / 24, Township 2 North, Range 15.5 / 15 East, Gila and Salt River Baseline and Meridian, Gila County, Arizona. The claim corners, end centers and Location monuments are marked by 2 inch by 2 inch by 5 foot wooden post with aluminum tags. The bearings and distances between claims and tie point are depicted on the map.

AMC459492

Filed at the request of and return to:
 MXS, INC.
 5900 Feedlot Rd.
 Winnemucca, Nevada 89445

RECEIVED
 BLM-AZ STATE OFFICE
 2020 MAR -6 A 10:48
 PHOENIX, ARIZONA

LOCATION NOTICE FOR LODE MINING CLAIM

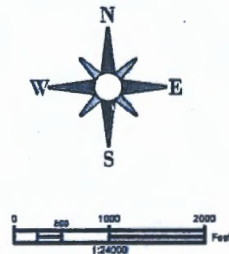
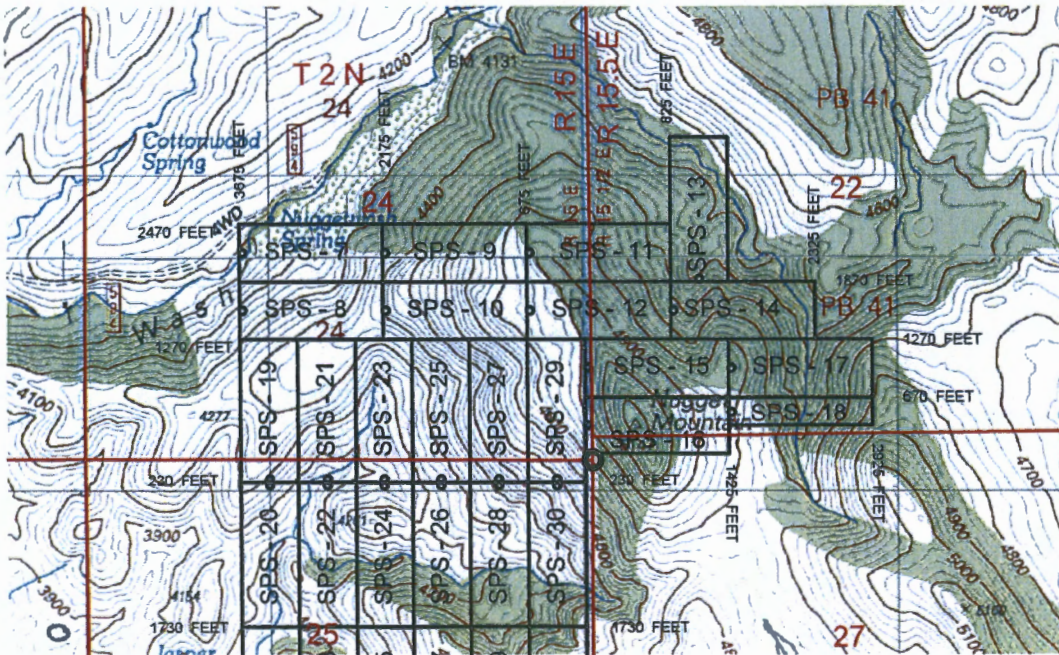
NOTICE IS HEREBY GIVEN that the SPS - 16 Lode mining claim has been located by Granite-Solid, LLC whose current mailing address is 502 North Division Street, Carson City, Nevada 89702. The general course of this claim is East West and is approximately 600 feet in width and 1500 feet in length and contains approximately 20.66 acres. This claim runs from the location monument on which the location notice is posted approximately 1495 feet in a East direction to the East end line and 5 feet in a West direction to the West end line and 300 feet on each side of the center line of the claim. This claim is marked by six monuments, one at each corner and one at the center of each end line of the claim. The location monument on which this notice is posted is situated within Section 24, Township 2 North, Range 15 East, Gila and Salt River Baseline and Meridian, Gila County, Arizona, and this claim occupies the following quarter section(s), sections, Township and Range:

Quarter	Section	Township	Range	Meridian
SW	22	2 N	15.5E	Gila and Salt River
NW	27	2 N	15.5E	Gila and Salt River
SE	24	2 N	15 E	Gila and Salt River
		2 N	15 E	Gila and Salt River

The North West corner of this claim is approximately 670 feet North and 75 feet West of the SE corner of Section 24, Township 2 North, Range 15 East, Gila and Salt River Baseline and Meridian.

DATED AND POSTED on the ground this 9 day of February, 2020

BY: *Dave Rowe*
 Agent: Dave Rowe:



AMC459493

The above map depicts the SPS 16 Lode mining claim, which is located in Section(s) 22:27 / 24, Township 2 North, Range 15.5 / 15 East, Gila and Salt River Baseline and Meridian, Gila County, Arizona. The claim corners, end centers and Location monuments are marked by 2 inch by 2 inch by 5 foot wooden post with aluminum tags. The bearings and distances between claims and tie point are depicted on the map.

Filed at the request of and return to:
 MXS, INC.
 5900 Feedlot Rd.
 Winnemucca, Nevada 89445

RECEIVED
 BUREAU OF LAND MANAGEMENT
 PHOENIX, ARIZONA
 2020 MAR - 6 A 10:48

LOCATION NOTICE FOR LODE MINING CLAIM

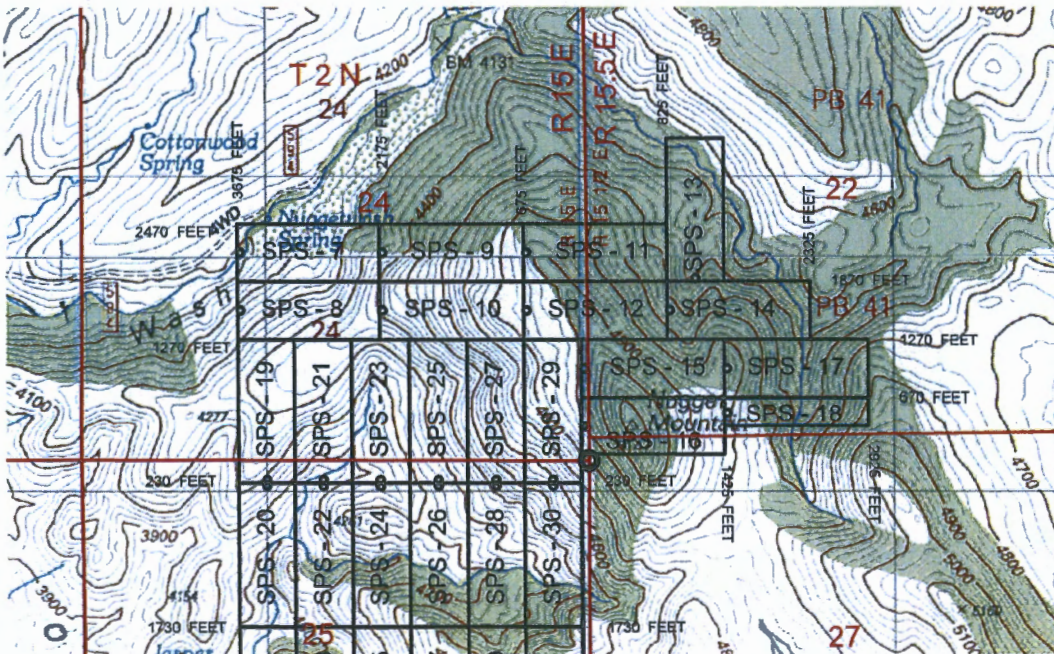
NOTICE IS HEREBY GIVEN that the SPS - 17 Lode mining claim has been located by Granite-Solid, LLC whose current mailing address is 502 North Division Street, Carson City, Nevada 89702. The general course of this claim is East West and is approximately 600 feet in width and 1500 feet in length and contains approximately 20.66 acres. This claim runs from the location monument on which the location notice is posted approximately 1495 feet in a East direction to the East end line and 5 feet in a West direction to the West end line and 300 feet on each side of the center line of the claim. This claim is marked by six monuments, one at each corner and one at the center of each end line of the claim. The location monument on which this notice is posted is situated within Section 22, Township 2 North, Range 15.5 East, Gila and Salt River Baseline and Meridian, Gila County, Arizona, and this claim occupies the following quarter section(s), sections, Township and Range:

Quarter	Section	Township	Range	Meridian
SW	22	2 N	15.5E	Gila and Salt River
SE	22	2 N	15.5E	Gila and Salt River
		2 N	15 E	Gila and Salt River
		2 N	15 E	Gila and Salt River

The North West corner of this claim is approximately 1270 feet North and 1425 feet East of the SE corner of Section 24, Township 2 North, Range 15 East, Gila and Salt River Baseline and Meridian.

DATED AND POSTED on the ground this 14 day of February, 2020

BY: *Dave Rowe*
 Agent: Dave Rowe:



The above map depicts the SPS 17 Lode mining claim, which is located in Section(s) 22, Township 2 North, Range 15.5 East, Gila and Salt River Baseline and Meridian, Gila County, Arizona. The claim corners, end centers and Location monuments are marked by 2 inch by 2 inch by 5 foot wooden post with aluminum tags. The bearings and distances between claims and tie point are depicted on the map.

AMC459494

Filed at the request of and return to:
 MXS, INC.
 5900 Feedlot Rd.
 Winnemucca, Nevada 89445

RECEIVED
 BEMAZ STATE OFFICE
 2020 MAR - 6 A 10:48
 PHOENIX, ARIZONA

LOCATION NOTICE FOR LODE MINING CLAIM

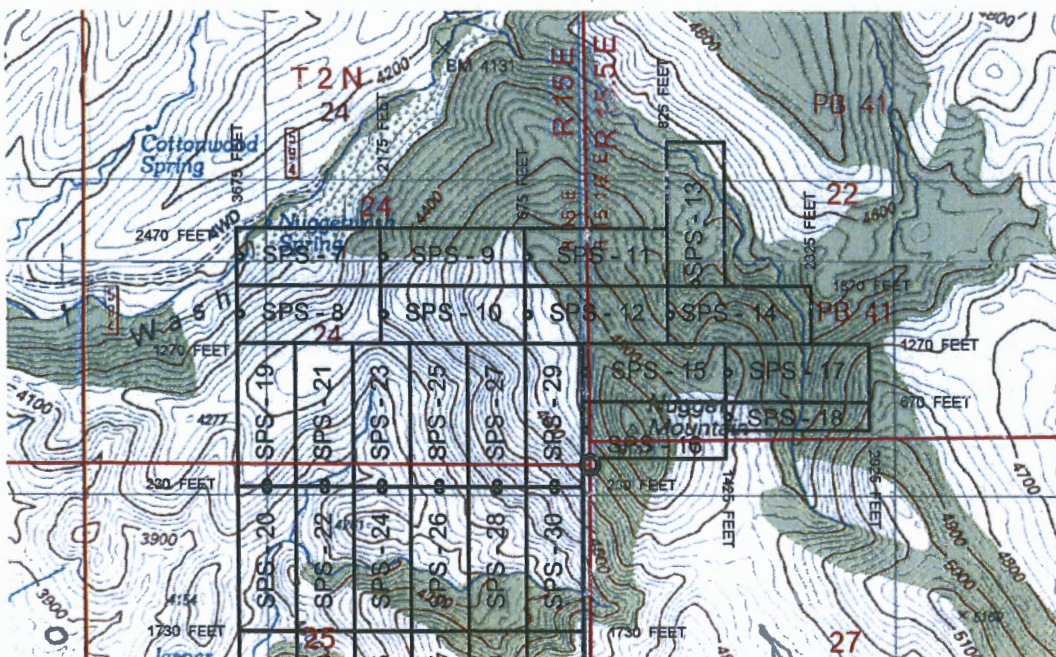
NOTICE IS HEREBY GIVEN that the SPS - 18 Lode mining claim has been located by Granite-Solid, LLC whose current mailing address is 502 North Division Street, Carson City, Nevada 89702. The general course of this claim is East West and is approximately 350 feet in width and 1500 feet in length and contains approximately 12.38 acres. This claim runs from the location monument on which the location notice is posted approximately 1495 feet in a East direction to the East end line and 5 feet in a West direction to the West end line and 175 feet on each side of the center line of the claim. This claim is marked by six monuments, one at each corner and one at the center of each end line of the claim. The location monument on which this notice is posted is situated within Section 22, Township 2 North, Range 15.5 East, Gila and Salt River Baseline and Meridian, Gila County, Arizona, and this claim occupies the following quarter section(s), sections, Township and Range:

Quarter	Section	Township	Range	Meridian
SW	22	2 N	15.5E	Gila and Salt River
SE	22	2 N	15.5E	Gila and Salt River
		2 N	15 E	Gila and Salt River
		2 N	15 E	Gila and Salt River

The North West corner of this claim is approximately 670 feet North and 1425 feet East of the SE corner of Section 24, Township 2 North, Range 15 East, Gila and Salt River Baseline and Meridian.

DATED AND POSTED on the ground this 14 day of February, 2020

BY: *Dave Rowe*
 Agent: Dave Rowe:



The above map depicts the SPS 18 Lode mining claim, which is located in Section(s) 22, Township 2 North, Range 15.5 East, Gila and Salt River Baseline and Meridian, Gila County, Arizona. The claim corners, end centers and Location monuments are marked by 2 inch by 2 inch by 5 foot wooden post with aluminum tags. The bearings and distances between claims and tie point are depicted on the map.

AMC459495

Filed at the request of and return to:
 MXS, INC.
 5900 Feedlot Rd.
 Winnemucca, Nevada 89445

PHOENIX, ARIZONA

2020 MAR - 6 A 10:48

RECEIVED
 BEMAZ STATE OFFICE

LOCATION NOTICE FOR LODE MINING CLAIM

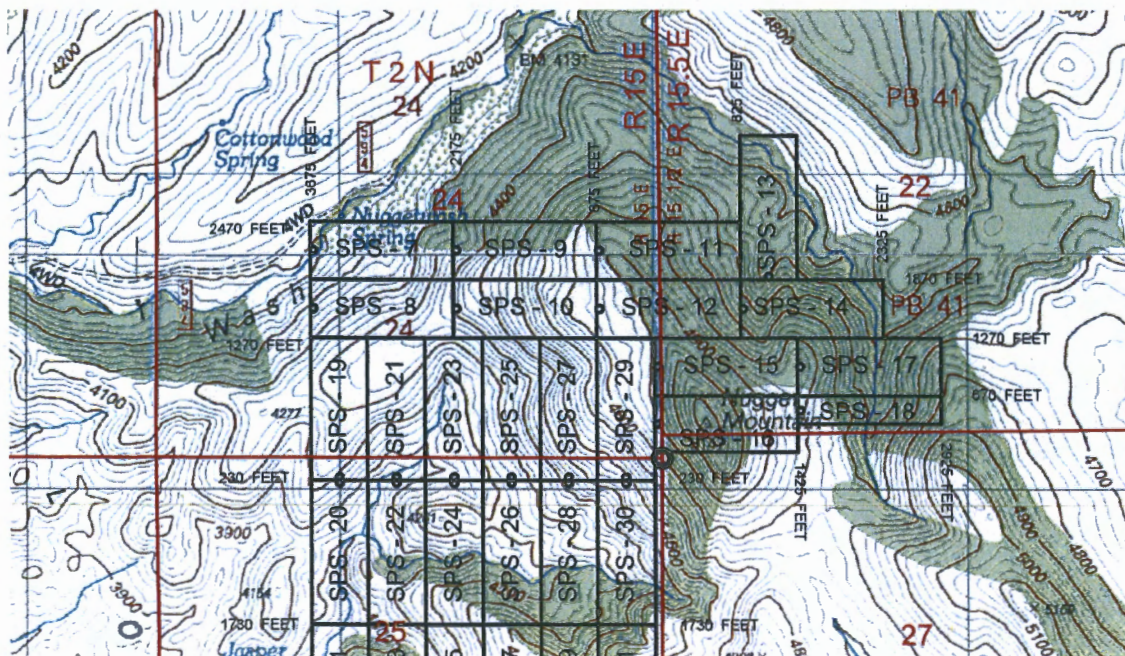
NOTICE IS HEREBY GIVEN that the SPS - 19 Lode mining claim has been located by Granite-Solid, LLC whose current mailing address is 502 North Division Street, Carson City, Nevada 89702. The general course of this claim is North South and is approximately 600 feet in width and 1500 feet in length and contains approximately 20.66 acres. This claim runs from the location monument on which the location notice is posted approximately 5 feet in a South direction to the South end line and 1495 feet in a North direction to the North end line and 300 feet on each side of the center line of the claim. This claim is marked by six monuments, one at each corner and one at the center of each end line of the claim. The location monument on which this notice is posted is situated within Section 25, Township 2 North, Range 15 East, Gila and Salt River Baseline and Meridian, Gila County, Arizona, and this claim occupies the following quarter section(s), sections, Township and Range:

Quarter	Section	Township	Range	Meridian
SW	24	2 N	15 E	Gila and Salt River
NW	25	2 N	15 E	Gila and Salt River
		2 N	15 E	Gila and Salt River
		2 N	15 E	Gila and Salt River

The North West corner of this claim is approximately 1270 feet North and 3675 feet West of the SE corner of Section 24, Township 2 North, Range 15 East, Gila and Salt River Baseline and Meridian.

DATED AND POSTED on the ground this 10 day of February, 2020

BY: Dave Rowe
 Agent: Dave Rowe:



The above map depicts the SPS - 19 Lode mining claim, which is located in Section(s) 24 & 25, Township 2 North, Range 15 East, Gila and Salt River Baseline and Meridian, Gila County, Arizona. The claim corners, end centers and Location monuments are marked by 2 inch by 2 inch by 5 foot wooden post with aluminum tags. The bearings and distances between claims and tie point are depicted on the map.

AMC459496

Filed at the request of and return to:
 MXS, INC.
 5900 Feedlot Rd.
 Winnemucca, Nevada 89445

PHOENIX, ARIZONA

2020 MAR - 6 A 10:48

RECEIVED
 BLM AZ STATE OFFICE

LOCATION NOTICE FOR LODE MINING CLAIM

NOTICE IS HEREBY GIVEN that the SPS - 20 Lode mining claim has been located by Granite-Solid, LLC whose current mailing address is 502 North Division Street, Carson City, Nevada 89702. The general course of this claim is North South and is approximately 600 feet in width and 1500 feet in length and contains approximately 20.66 acres. This claim runs from the location monument on which the location notice is posted approximately 1495 feet in a South direction to the South end line and 5 feet in a North direction to the North end line and 300 feet on each side of the center line of the claim. This claim is marked by six monuments, one at each corner and one at the center of each end line of the claim. The location monument on which this notice is posted is situated within Section 25, Township 2 North, Range 15 East, Gila and Salt River Baseline and Meridian, Gila County, Arizona, and this claim occupies the following quarter section(s), sections, Township and Range:

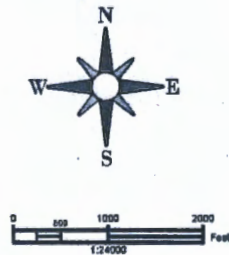
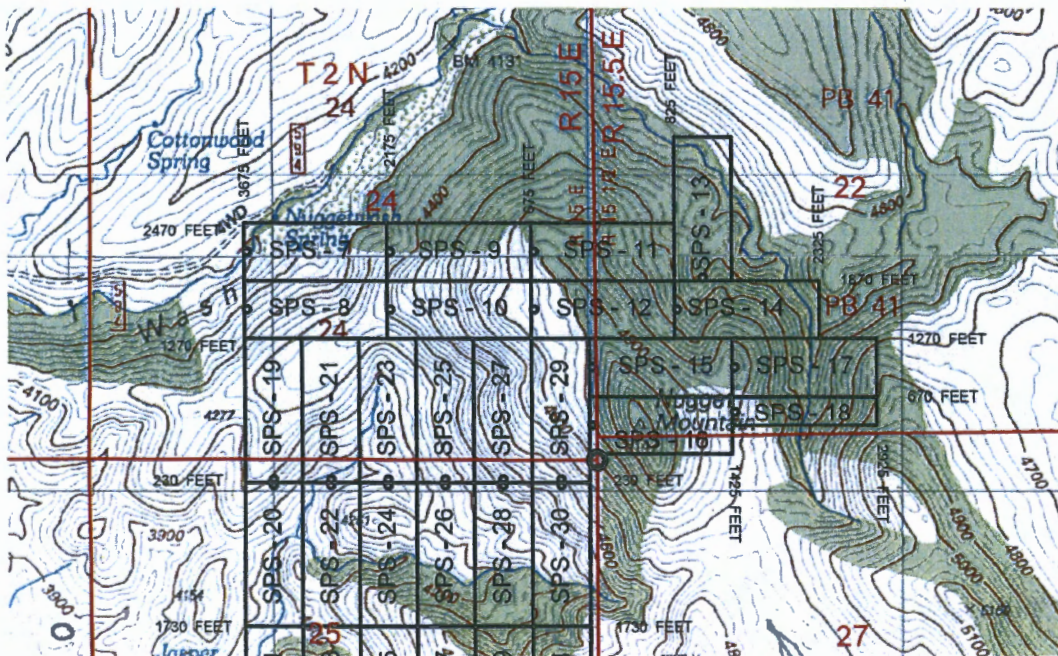
Quarter	Section	Township	Range	Meridian
<u>NW</u>	<u>25</u>	<u>2 N</u>	<u>15 E</u>	<u>Gila and Salt River</u>
		<u>2 N</u>	<u>15 E</u>	<u>Gila and Salt River</u>
		<u>2 N</u>	<u>15 E</u>	<u>Gila and Salt River</u>
		<u>2 N</u>	<u>15 E</u>	<u>Gila and Salt River</u>

The North West corner of this claim is approximately 230 feet South and 3675 feet West of the SE corner of Section 24, Township 2 North, Range 15 East, Gila and Salt River Baseline and Meridian.

DATED AND POSTED on the ground this 10 day of February, 2020

BY: *Dave Rowe*
 Agent: Dave Rowe:

AMC459497



The above map depicts the SPS - 20 Lode mining claim, which is located in Section(s) 25, Township 2 North, Range 15 East, Gila and Salt River Baseline and Meridian, Gila County, Arizona. The claim corners, end centers and Location monuments are marked by 2 inch by 2 inch by 5 foot wooden post with aluminum tags. The bearings and distances between claims and tie point are depicted on the map.

Filed at the request of and return to:
 MXS, INC.
 5900 Feedlot Rd.
 Winnemucca, Nevada 89445

RECEIVED
 BLM AZ STATE OFFICE
 2020 MAR - 6 A 10 48
 PHOENIX, ARIZONA

LOCATION NOTICE FOR LODE MINING CLAIM

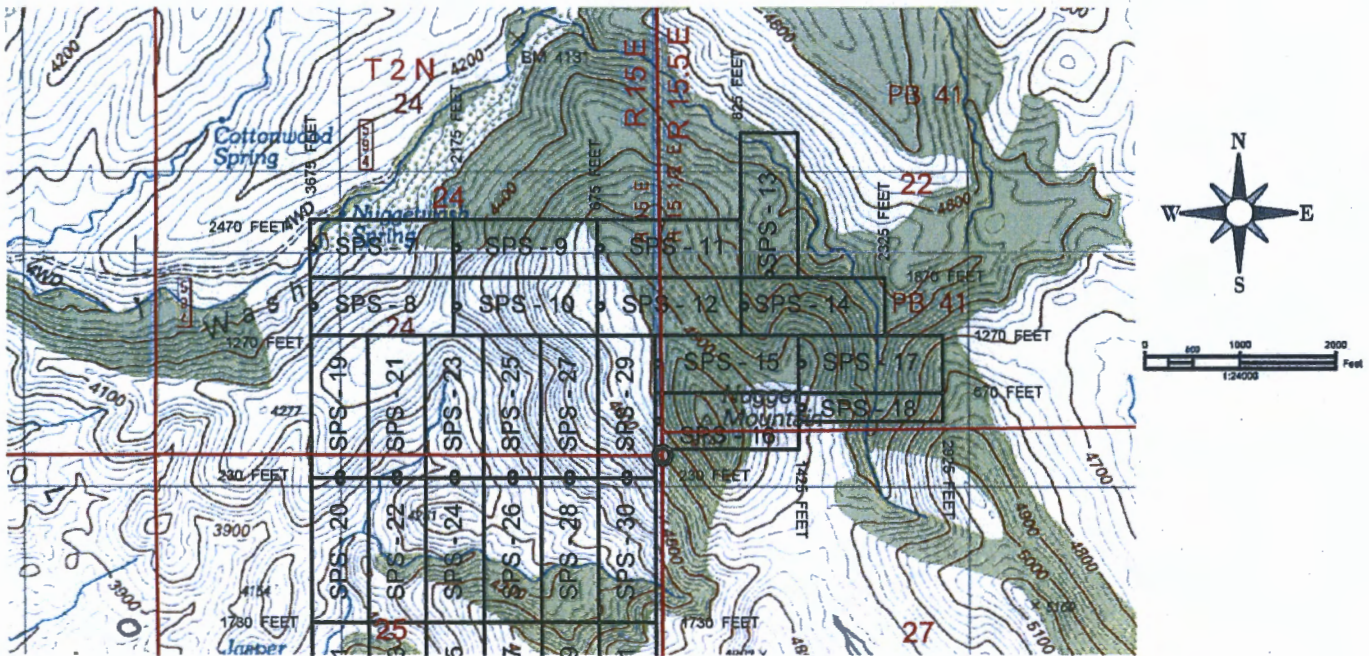
NOTICE IS HEREBY GIVEN that the SPS - 21 Lode mining claim has been located by Granite-Solid, LLC whose current mailing address is 502 North Division Street, Carson City, Nevada 89702. The general course of this claim is North South and is approximately 600 feet in width and 1500 feet in length and contains approximately 20.66 acres. This claim runs from the location monument on which the location notice is posted approximately 5 feet in a South direction to the South end line and 1495 feet in a North direction to the North end line and 300 feet on each side of the center line of the claim. This claim is marked by six monuments, one at each corner and one at the center of each end line of the claim. The location monument on which this notice is posted is situated within Section 25, Township 2 North, Range 15 East, Gila and Salt River Baseline and Meridian, Gila County, Arizona, and this claim occupies the following quarter section(s), sections, Township and Range:

Quarter	Section	Township	Range	Meridian
SW	24	2 N	15 E	Gila and Salt River
SE	24	2 N	15 E	Gila and Salt River
NE	25	2 N	15 E	Gila and Salt River
NW	25	2 N	15 E	Gila and Salt River

The North West corner of this claim is approximately 1270 feet North and 3075 feet West of the SE corner of Section 24, Township 2 North, Range 15 East, Gila and Salt River Baseline and Meridian.

DATED AND POSTED on the ground this 10 day of February, 2020

BY: *Dave Rowe*
 Agent: Dave Rowe:



AMC459498

The above map depicts the SPS - 21 Lode mining claim, which is located in Section(s) 24 & 25, Township 2 North, Range 15 East, Gila and Salt River Baseline and Meridian, Gila County, Arizona. The claim corners, end centers and Location monuments are marked by 2 inch by 2 inch by 5 foot wooden post with aluminum tags. The bearings and distances between claims and tie point are depicted on the map.

Filed at the request of and return to:
 MXS, INC.
 5900 Feedlot Rd.
 Winnemucca, Nevada 89445

PHOENIX, ARIZONA

2020 MAR - 6 A 10:48

RECEIVED
 BEMAZ STATE OFFICE

LOCATION NOTICE FOR LODE MINING CLAIM

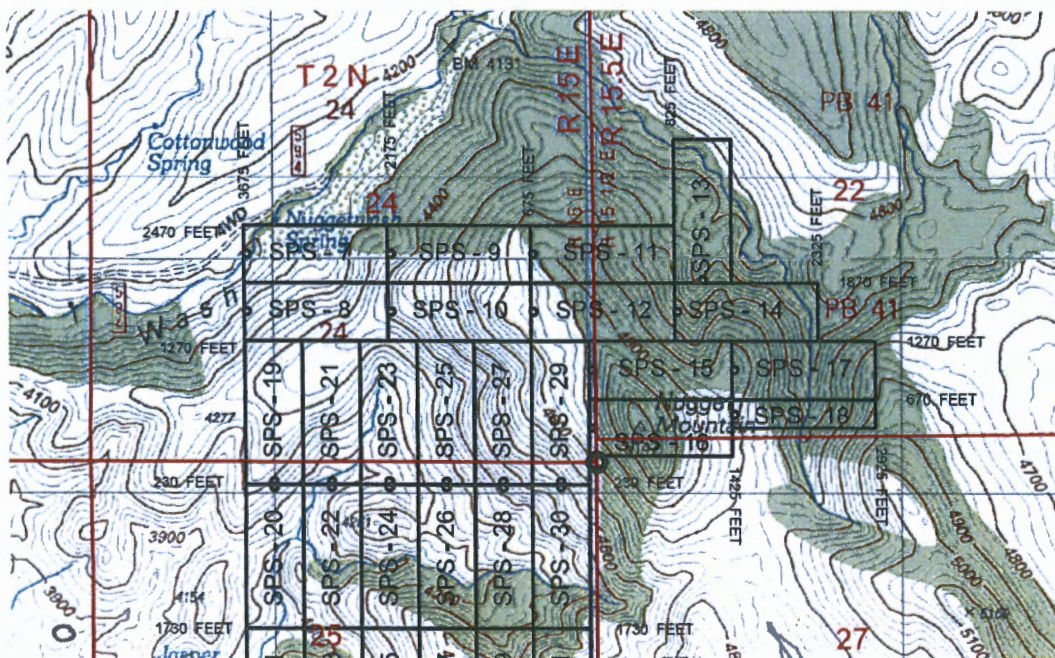
NOTICE IS HEREBY GIVEN that the SPS - 22 Lode mining claim has been located by Granite-Solid, LLC whose current mailing address is 502 North Division Street, Carson City, Nevada 89702. The general course of this claim is North South and is approximately 600 feet in width and 1500 feet in length and contains approximately 20.66 acres. This claim runs from the location monument on which the location notice is posted approximately 1495 feet in a South direction to the South end line and 5 feet in a North direction to the North end line and 300 feet on each side of the center line of the claim. This claim is marked by six monuments, one at each corner and one at the center of each end line of the claim. The location monument on which this notice is posted is situated within Section 25, Township 2 North, Range 15 East, Gila and Salt River Baseline and Meridian, Gila County, Arizona, and this claim occupies the following quarter section(s), sections, Township and Range:

Quarter	Section	Township	Range	Meridian
NE	25	2 N	15 E	Gila and Salt River
NW	25	2 N	15 E	Gila and Salt River
		2 N	15 E	Gila and Salt River
		2 N	15 E	Gila and Salt River

The North West corner of this claim is approximately 230 feet South and 3075 feet West of the SE corner of Section 24, Township 2 North, Range 15 East, Gila and Salt River Baseline and Meridian.

DATED AND POSTED on the ground this 10 day of February, 2020

BY: *Dave Rowe*
 Agent: Dave Rowe:



AMC459499

The above map depicts the SPS - 22 Lode mining claim, which is located in Section(s) 25, Township 2 North, Range 15 East, Gila and Salt River Baseline and Meridian, Gila County, Arizona. The claim corners, end centers and Location monuments are marked by 2 inch by 2 inch by 5 foot wooden post with aluminum tags. The bearings and distances between claims and tie point are depicted on the map.

Filed at the request of and return to:
 MXS, INC.
 5900 Feedlot Rd.
 Winnemucca, Nevada 89445

PHOENIX, ARIZONA

2020 MAR - 6 A 10:40

RECEIVED
 BLM/AZ STATE OFFICE

LOCATION NOTICE FOR LODE MINING CLAIM

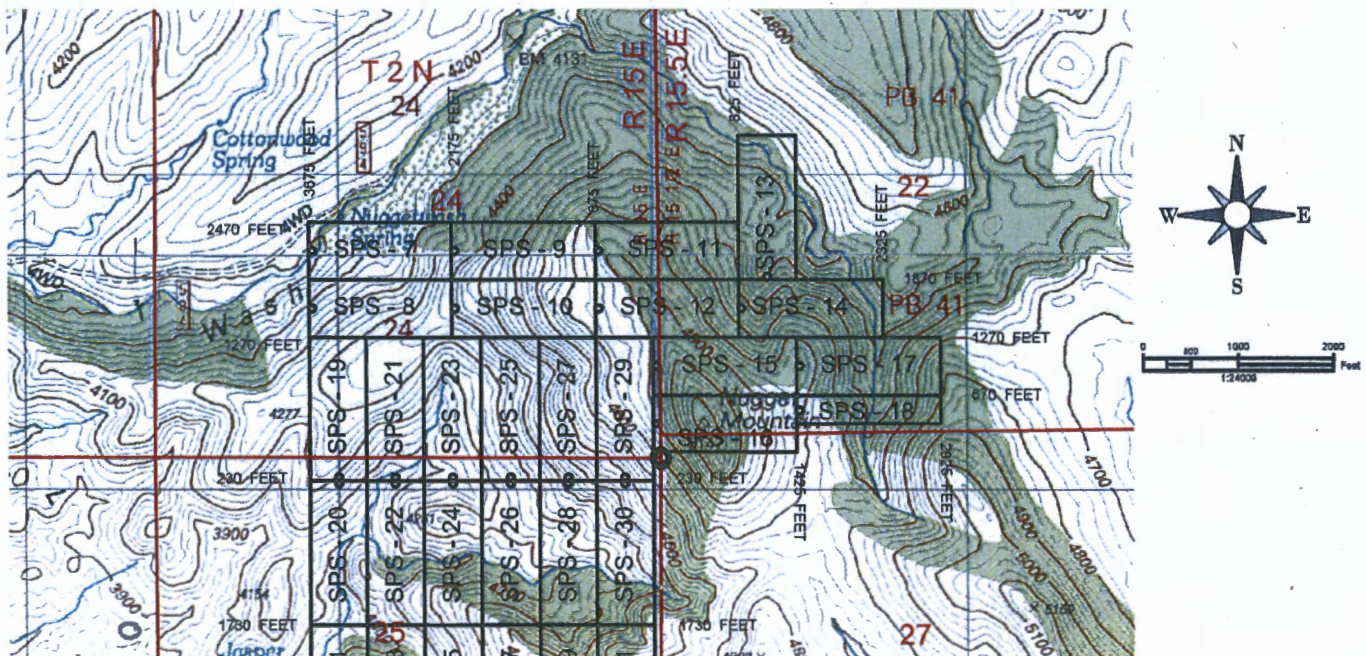
NOTICE IS HEREBY GIVEN that the SPS - 23 Lode mining claim has been located by Granite-Solid, LLC whose current mailing address is 502 North Division Street, Carson City, Nevada 89702. The general course of this claim is North South and is approximately 600 feet in width and 1500 feet in length and contains approximately 20.66 acres. This claim runs from the location monument on which the location notice is posted approximately 5 feet in a South direction to the South end line and 1495 feet in a North direction to the North end line and 300 feet on each side of the center line of the claim. This claim is marked by six monuments, one at each corner and one at the center of each end line of the claim. The location monument on which this notice is posted is situated within Section 25, Township 2 North, Range 15 East, Gila and Salt River Baseline and Meridian, Gila County, Arizona, and this claim occupies the following quarter section(s), sections, Township and Range:

Quarter	Section	Township	Range	Meridian
SE	24	2 N	15 E	Gila and Salt River
NE	25	2 N	15 E	Gila and Salt River
		2 N	15 E	Gila and Salt River
		2 N	15 E	Gila and Salt River

The North West corner of this claim is approximately 1270 feet North and 2475 feet West of the SE corner of Section 24, Township 2 North, Range 15 East, Gila and Salt River Baseline and Meridian.

DATED AND POSTED on the ground this 10 day of February, 2020

BY: *Dave Rowe*
 Agent: Dave Rowe:



The above map depicts the SPS - 23 Lode mining claim, which is located in Section(s) 24 & 25, Township 2 North, Range 15 East, Gila and Salt River Baseline and Meridian, Gila County, Arizona. The claim corners, end centers and Location monuments are marked by 2 inch by 2 inch by 5 foot wooden post with aluminum tags. The bearings and distances between claims and tie point are depicted on the map.

AMC459500

Filed at the request of and return to:
 MXS, INC.
 5900 Feedlot Rd.
 Winnemucca, Nevada 89445

RECEIVED
 BLM-AZ STATE OFFICE
 2020 MAR - 6 A D 48
 PHOENIX, ARIZONA

LOCATION NOTICE FOR LODE MINING CLAIM

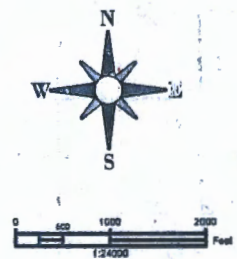
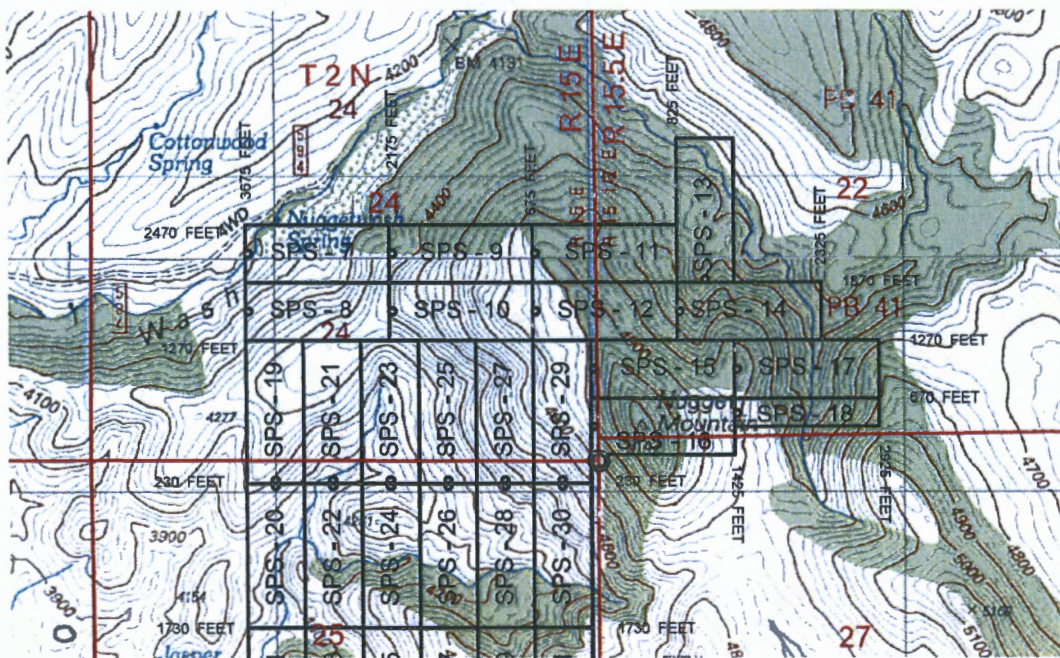
NOTICE IS HEREBY GIVEN that the SPS - 24 Lode mining claim has been located by Granite-Solid, LLC whose current mailing address is 502 North Division Street, Carson City, Nevada 89702. The general course of this claim is North South and is approximately 600 feet in width and 1500 feet in length and contains approximately 20.66 acres. This claim runs from the location monument on which the location notice is posted approximately 1495 feet in a South direction to the South end line and 5 feet in a North direction to the North end line and 300 feet on each side of the center line of the claim. This claim is marked by six monuments, one at each corner and one at the center of each end line of the claim. The location monument on which this notice is posted is situated within Section 25, Township 2 North, Range 15 East, Gila and Salt River Baseline and Meridian, Gila County, Arizona, and this claim occupies the following quarter section(s), sections, Township and Range:

Quarter	Section	Township	Range	Meridian
<u>NE</u>	<u>25</u>	<u>2 N</u>	<u>15 E</u>	<u>Gila and Salt River</u>
		<u>2 N</u>	<u>15 E</u>	<u>Gila and Salt River</u>
		<u>2 N</u>	<u>15 E</u>	<u>Gila and Salt River</u>
		<u>2 N</u>	<u>15 E</u>	<u>Gila and Salt River</u>

The North West corner of this claim is approximately 230 feet South and 2475 feet West of the SE corner of Section 24, Township 2 North, Range 15 East, Gila and Salt River Baseline and Meridian.

DATED AND POSTED on the ground this 10 day of February, 2020

BY: *Dave Rowe*
 Agent: Dave Rowe:



The above map depicts the SPS - 24 Lode mining claim, which is located in Section(s) 25, Township 2 North, Range 15 East, Gila and Salt River Baseline and Meridian, Gila County, Arizona. The claim corners, end centers and Location monuments are marked by 2 inch by 2 inch by 5 foot wooden post with aluminum tags. The bearings and distances between claims and tie point are depicted on the map.

AMC459501

Filed at the request of and return to:
 MXS, INC.
 5900 Feedlot Rd.
 Winnemucca, Nevada 89445

RECEIVED
 BLM AZ STATE OFFICE
 2020 MAR - 6 A 10:48
 PHOENIX, ARIZONA

LOCATION NOTICE FOR LODE MINING CLAIM

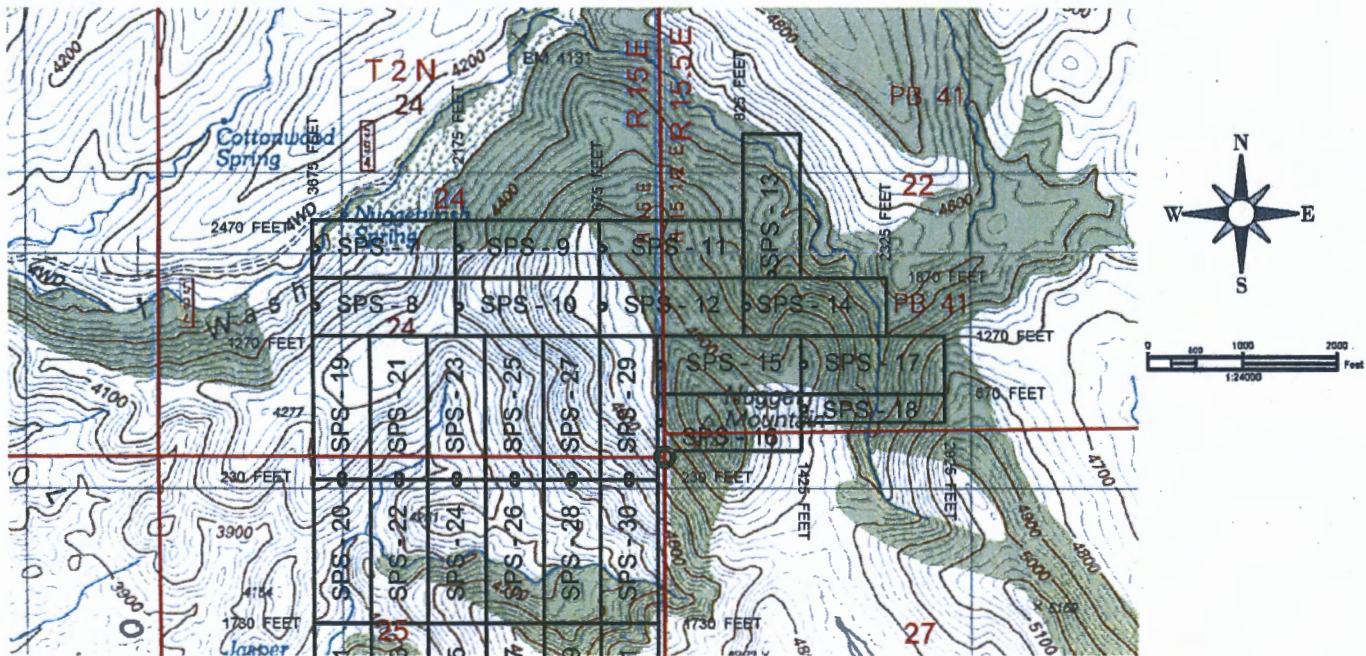
NOTICE IS HEREBY GIVEN that the SPS - 25 Lode mining claim has been located by Granite-Solid, LLC whose current mailing address is 502 North Division Street, Carson City, Nevada 89702. The general course of this claim is North South and is approximately 600 feet in width and 1500 feet in length and contains approximately 20.66 acres. This claim runs from the location monument on which the location notice is posted approximately 5 feet in a South direction to the South end line and 1495 feet in a North direction to the North end line and 300 feet on each side of the center line of the claim. This claim is marked by six monuments, one at each corner and one at the center of each end line of the claim. The location monument on which this notice is posted is situated within Section 25, Township 2 North, Range 15 East, Gila and Salt River Baseline and Meridian, Gila County, Arizona, and this claim occupies the following quarter section(s), sections, Township and Range:

Quarter	Section	Township	Range	Meridian
SE	24	2 N	15 E	Gila and Salt River
NE	25	2 N	15 E	Gila and Salt River
		2 N	15 E	Gila and Salt River
		2 N	15 E	Gila and Salt River

The North West corner of this claim is approximately 1270 feet North and 1875 feet West of the SE corner of Section 24, Township 2 North, Range 15 East, Gila and Salt River Baseline and Meridian.

DATED AND POSTED on the ground this 10 day of February, 2020

BY: *Dave Rowe*
 Agent: Dave Rowe:



The above map depicts the SPS - 25 Lode mining claim, which is located in Section(s) 24 & 25, Township 2 North, Range 15 East, Gila and Salt River Baseline and Meridian, Gila County, Arizona. The claim corners, end centers and Location monuments are marked by 2 inch by 2 inch by 5 foot wooden post with aluminum tags. The bearings and distances between claims and tie point are depicted on the map.

AMC459502

Filed at the request of and return to:
 MXS, INC.
 5900 Feedlot Rd.
 Winnemucca, Nevada 89445

RECEIVED
 BEMAZ STATE OFFICE
 2020 MAR - 6 A 10:48
 PHOENIX, ARIZONA

LOCATION NOTICE FOR LODE MINING CLAIM

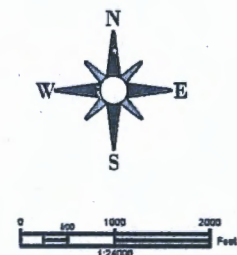
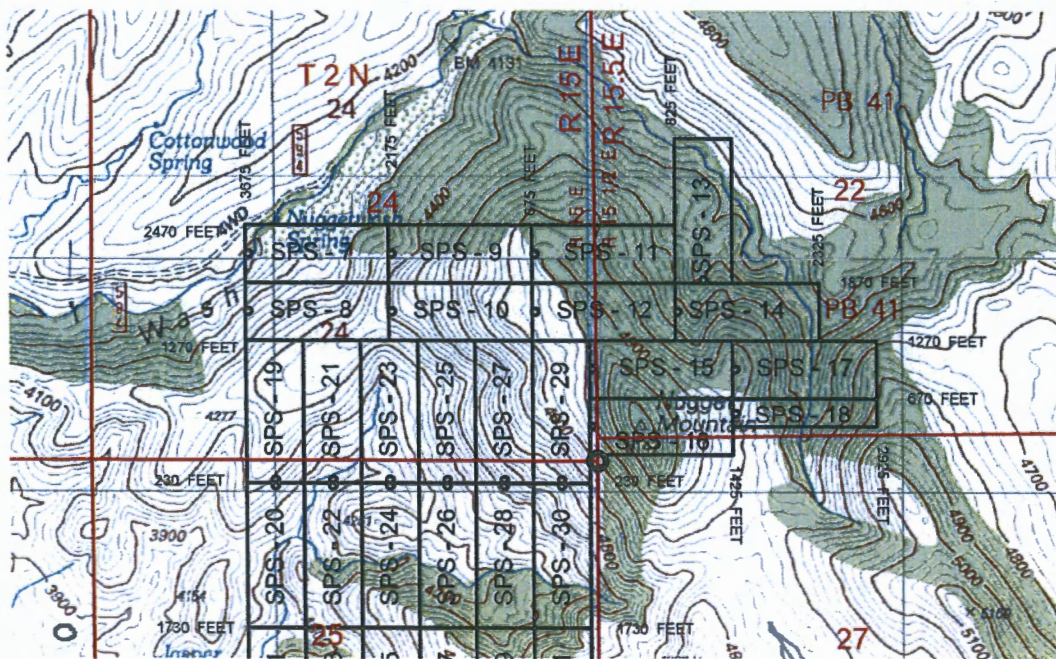
NOTICE IS HEREBY GIVEN that the SPS - 26 Lode mining claim has been located by Granite-Solid, LLC whose current mailing address is 502 North Division Street, Carson City, Nevada 89702. The general course of this claim is North South and is approximately 600 feet in width and 1500 feet in length and contains approximately 20.66 acres. This claim runs from the location monument on which the location notice is posted approximately 1495 feet in a South direction to the South end line and 5 feet in a North direction to the North end line and 300 feet on each side of the center line of the claim. This claim is marked by six monuments, one at each corner and one at the center of each end line of the claim. The location monument on which this notice is posted is situated within Section 25, Township 2 North, Range 15 East, Gila and Salt River Baseline and Meridian, Gila County, Arizona, and this claim occupies the following quarter section(s), sections, Township and Range:

Quarter	Section	Township	Range	Meridian
<u>NE</u>	<u>25</u>	<u>2 N</u>	<u>15 E</u>	<u>Gila and Salt River</u>
		<u>2 N</u>	<u>15 E</u>	<u>Gila and Salt River</u>
		<u>2 N</u>	<u>15 E</u>	<u>Gila and Salt River</u>
		<u>2 N</u>	<u>15 E</u>	<u>Gila and Salt River</u>

The North West corner of this claim is approximately 230 feet South and 1875 feet West of the SE corner of Section 24, Township 2 North, Range 15 East, Gila and Salt River Baseline and Meridian.

DATED AND POSTED on the ground this 10 day of February, 2020

BY: *Dave Rowe*
 Agent: Dave Rowe:



AN459503

The above map depicts the SPS - 26 Lode mining claim, which is located in Section(s) 25, Township 2 North, Range 15 East, Gila and Salt River Baseline and Meridian, Gila County, Arizona. The claim corners, end centers and Location monuments are marked by 2 inch by 2 inch by 5 foot wooden post with aluminum tags. The bearings and distances between claims and tie point are depicted on the map.

Filed at the request of and return to:
 MXS, INC.
 5900 Feedlot Rd.
 Winnemucca, Nevada 89445

RECEIVED
 BLM AZ STATE OFFICE
 2020 MAR - 6 A 10:48
 PHOENIX, ARIZONA

LOCATION NOTICE FOR LODE MINING CLAIM

NOTICE IS HEREBY GIVEN that the SPS - 27 Lode mining claim has been located by Granite-Solid, LLC whose current mailing address is 502 North Division Street, Carson City, Nevada 89702. The general course of this claim is North South and is approximately 600 feet in width and 1500 feet in length and contains approximately 20.66 acres. This claim runs from the location monument on which the location notice is posted approximately 5 feet in a South direction to the South end line and 1495 feet in a North direction to the North end line and 300 feet on each side of the center line of the claim. This claim is marked by six monuments, one at each corner and one at the center of each end line of the claim. The location monument on which this notice is posted is situated within Section 25, Township 2 North, Range 15 East, Gila and Salt River Baseline and Meridian, Gila County, Arizona, and this claim occupies the following quarter section(s), sections, Township and Range:

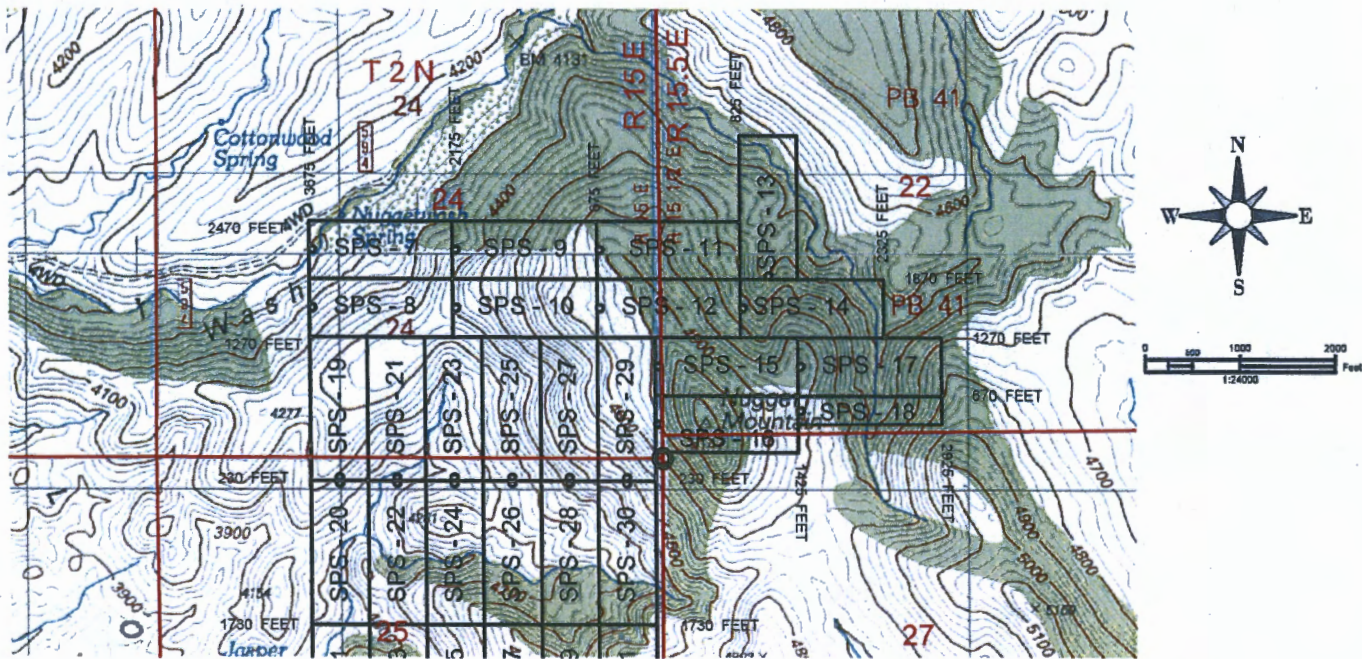
Quarter	Section	Township	Range	Meridian
SE	24	2 N	15 E	Gila and Salt River
NE	25	2 N	15 E	Gila and Salt River
		2 N	15 E	Gila and Salt River
		2 N	15 E	Gila and Salt River

The North West corner of this claim is approximately 1270 feet North and 1275 feet West of the SE corner of Section 24, Township 2 North, Range 15 East, Gila and Salt River Baseline and Meridian.

DATED AND POSTED on the ground this 10 day of February, 2020

BY: *Dave Rowe*
 Agent: Dave Rowe:

AMC459504



The above map depicts the SPS - 27 Lode mining claim, which is located in Section(s) 24 & 25, Township 2 North, Range 15 East, Gila and Salt River Baseline and Meridian, Gila County, Arizona. The claim corners, end centers and Location monuments are marked by 2 inch by 2 inch by 5 foot wooden post with aluminum tags. The bearings and distances between claims and tie point are depicted on the map.

Filed at the request of and return to:
 MXS, INC.
 5900 Feedlot Rd.
 Winnemucca, Nevada 89445

RECEIVED
 BLM-AZ STATE OFFICE
 2020 MAR - 6 A 10:45
 PHOENIX, ARIZONA

LOCATION NOTICE FOR LODE MINING CLAIM

NOTICE IS HEREBY GIVEN that the SPS - 28 Lode mining claim has been located by Granite-Soled, LLC whose current mailing address is 502 North Division Street, Carson City, Nevada 89702. The general course of this claim is North South and is approximately 600 feet in width and 1500 feet in length and contains approximately 20.66 acres. This claim runs from the location monument on which the location notice is posted approximately 1495 feet in a South direction to the South end line and 5 feet in a North direction to the North end line and 300 feet on each side of the center line of the claim. This claim is marked by six monuments, one at each corner and one at the center of each end line of the claim. The location monument on which this notice is posted is situated within Section 25, Township 2 North, Range 15 East, Gila and Salt River Baseline and Meridian, Gila County, Arizona, and this claim occupies the following quarter section(s), sections, Township and Range:

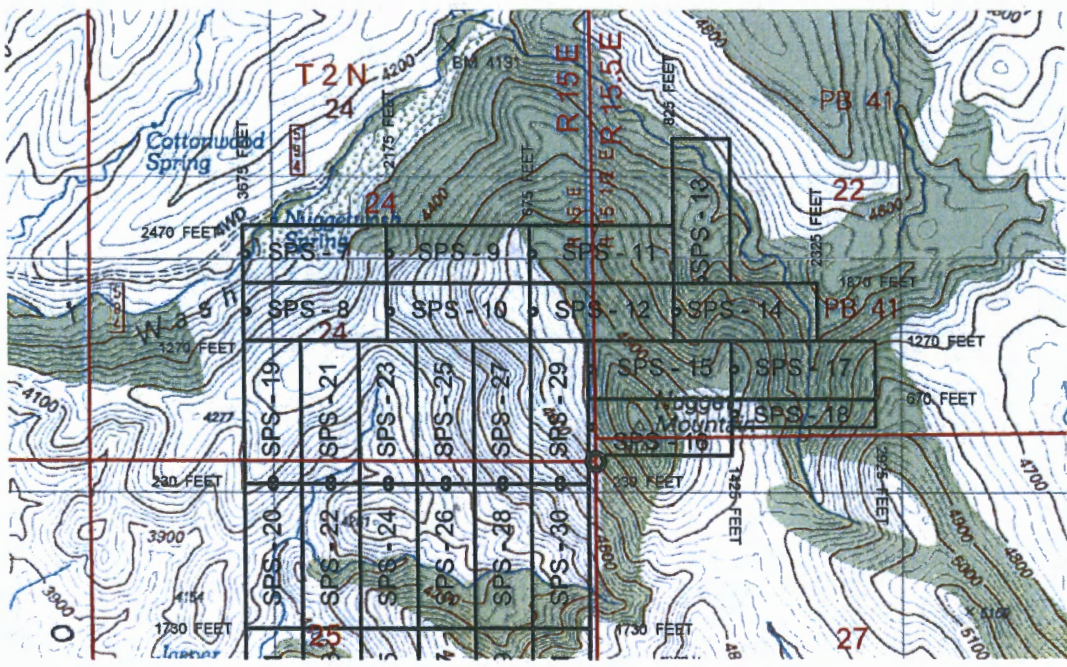
Quarter	Section	Township	Range	Meridian
<u>NE</u>	<u>25</u>	<u>2 N</u>	<u>15 E</u>	<u>Gila and Salt River</u>
		<u>2 N</u>	<u>15 E</u>	<u>Gila and Salt River</u>
		<u>2 N</u>	<u>15 E</u>	<u>Gila and Salt River</u>
		<u>2 N</u>	<u>15 E</u>	<u>Gila and Salt River</u>

The North West corner of this claim is approximately 230 feet South and 1275 feet West of the SE corner of Section 24, Township 2 North, Range 15 East, Gila and Salt River Baseline and Meridian.

DATED AND POSTED on the ground this 10 day of February, 2020

BY: *Dave Rowe*
 Agent: Dave Rowe:

AMC459505



The above map depicts the SPS - 28 Lode mining claim, which is located in Section(s) 25, Township 2 North, Range 15 East, Gila and Salt River Baseline and Meridian, Gila County, Arizona. The claim corners, end centers and Location monuments are marked by 2 inch by 2 inch by 5 foot wooden post with aluminum tags. The bearings and distances between claims and tie point are depicted on the map.

PHOENIX, ARIZONA

2020 MAR - 6 A 10: 49

RECEIVED
BEMAZ STATE OFFICE

Filed at the request of and return to:
MXS, INC.
5900 Feedlot Rd.
Winnemucca, Nevada 89445

LOCATION NOTICE FOR LODE MINING CLAIM

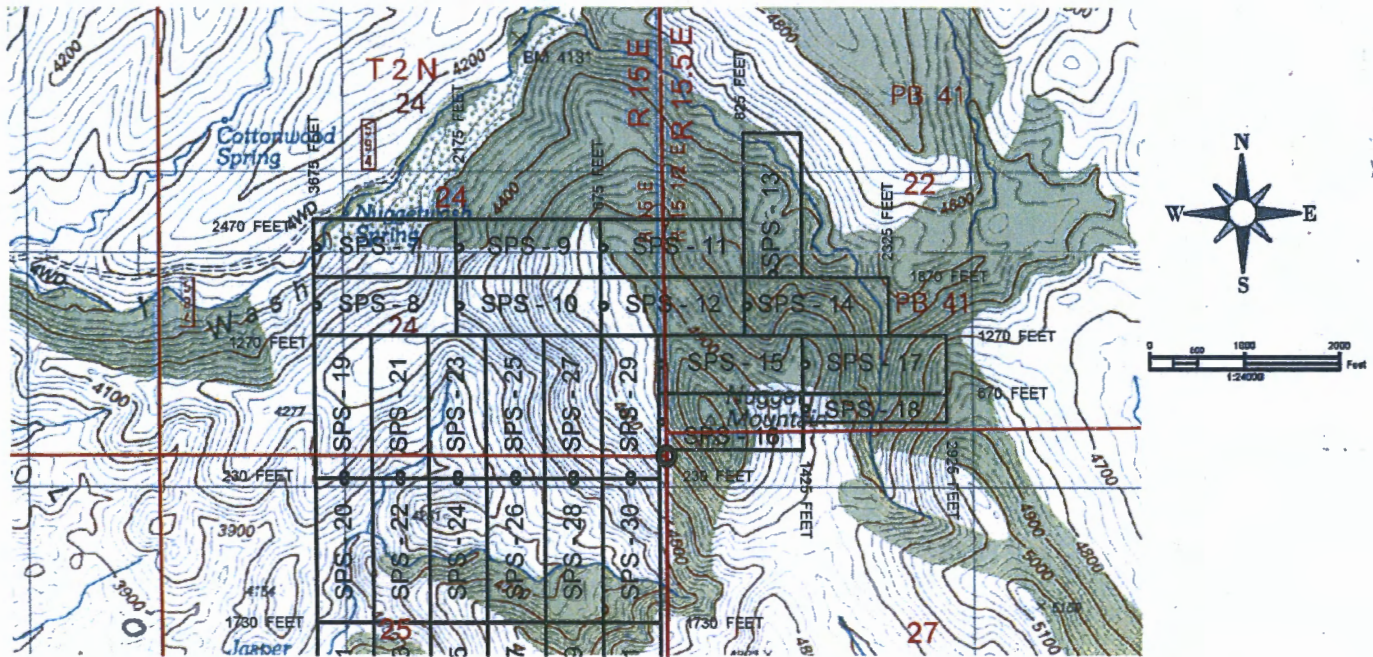
NOTICE IS HEREBY GIVEN that the SPS - 29 Lode mining claim has been located by Granite-Solid, LLC whose current mailing address is 502 North Division Street, Carson City, Nevada 89702. The general course of this claim is North South and is approximately 600 feet in width and 1500 feet in length and contains approximately 20.66 acres. This claim runs from the location monument on which the location notice is posted approximately 5 feet in a South direction to the South end line and 1495 feet in a North direction to the North end line and 300 feet on each side of the center line of the claim. This claim is marked by six monuments, one at each corner and one at the center of each end line of the claim. The location monument on which this notice is posted is situated within Section 25, Township 2 North, Range 15 East, Gila and Salt River Baseline and Meridian, Gila County, Arizona, and this claim occupies the following quarter section(s), sections, Township and Range:

Quarter	Section	Township	Range	Meridian
SE	24	2 N	15 E	Gila and Salt River
NE	25	2 N	15 E	Gila and Salt River
		2 N	15 E	Gila and Salt River
		2 N	15 E	Gila and Salt River

The North West corner of this claim is approximately 1270 feet North and 675 feet West of the SE corner of Section 24, Township 2 North, Range 15 East, Gila and Salt River Baseline and Meridian.

DATED AND POSTED on the ground this 10 day of February, 2020

BY: *Dave Rowe*
Agent: Dave Rowe:



The above map depicts the SPS - 29 Lode mining claim, which is located in Section(s) 24 & 25, Township 2 North, Range 15 East, Gila and Salt River Baseline and Meridian, Gila County, Arizona. The claim corners, end centers and Location monuments are marked by 2 inch by 2 inch by 5 foot wooden post with aluminum tags. The bearings and distances between claims and tie point are depicted on the map.

AMC459506

Filed at the request of and return to:
 MXS, INC.
 5900 Feedlot Rd.
 Winnemucca, Nevada 89445

PHOENIX, ARIZONA

2020 MAR - 6 A 10:49

RECEIVED
 BLM AZ STATE OFFICE

LOCATION NOTICE FOR LODE MINING CLAIM

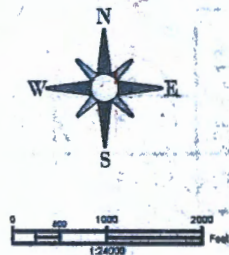
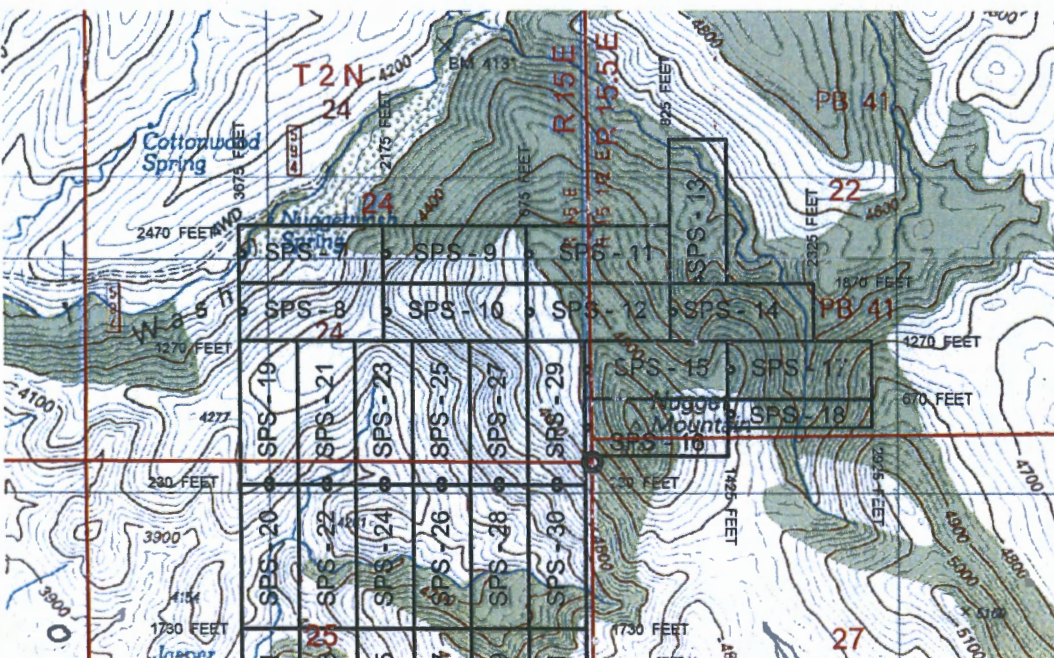
NOTICE IS HEREBY GIVEN that the SPS - 30 Lode mining claim has been located by Granite-Solid, LLC whose current mailing address is 502 North Division Street, Carson City, Nevada 89702. The general course of this claim is North South and is approximately 600 feet in width and 1500 feet in length and contains approximately 20.66 acres. This claim runs from the location monument on which the location notice is posted approximately 1495 feet in a South direction to the South end line and 5 feet in a North direction to the North end line and 300 feet on each side of the center line of the claim. This claim is marked by six monuments, one at each corner and one at the center of each end line of the claim. The location monument on which this notice is posted is situated within Section 25, Township 2 North, Range 15 East, Gila and Salt River Baseline and Meridian, Gila County, Arizona, and this claim occupies the following quarter section(s), sections, Township and Range:

Quarter	Section	Township	Range	Meridian
NE	25	2 N	15 E	Gila and Salt River
		2 N	15 E	Gila and Salt River
		2 N	15 E	Gila and Salt River
		2 N	15 E	Gila and Salt River

The North West corner of this claim is approximately 230 feet South and 675 feet West of the SE corner of Section 24, Township 2 North, Range 15 East, Gila and Salt River Baseline and Meridian.

DATED AND POSTED on the ground this 10 day of February, 2020

BY: *Dave Rowe*
 Agent: Dave Rowe:



AMC459507

The above map depicts the SPS - 30 Lode mining claim, which is located in Section(s) 25, Township 2 North, Range 15 East, Gila and Salt River Baseline and Meridian, Gila County, Arizona. The claim corners, end centers and Location monuments are marked by 2 inch by 2 inch by 5 foot wooden post with aluminum tags. The bearings and distances between claims and tie point are depicted on the map.

Filed at the request of and return to:
 MXS, INC.
 5900 Feedlot Rd.
 Winnemucca, Nevada 89445

PHOENIX, ARIZONA

2020 MAR - 6 A 10:50

RECEIVED
 DENVER STATE OFFICE

LOCATION NOTICE FOR LODE MINING CLAIM

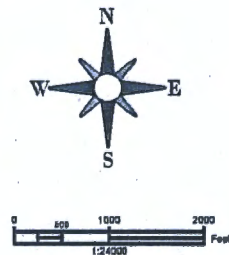
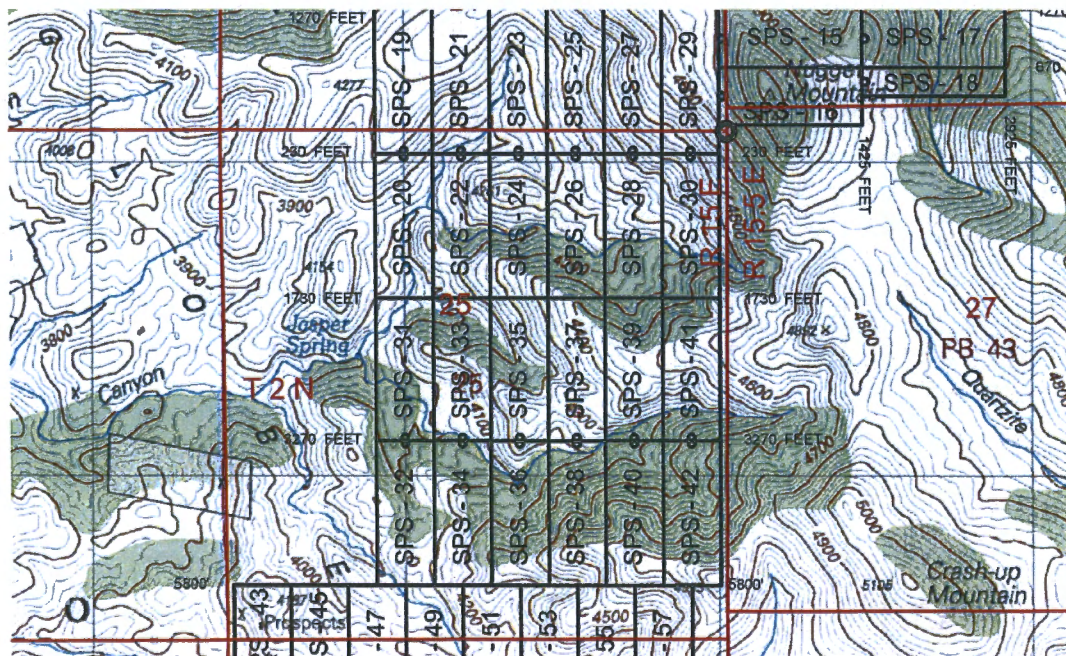
NOTICE IS HEREBY GIVEN that the SPS - 31 Lode mining claim has been located by Granite-Solid, LLC whose current mailing address is 502 North Division Street, Carson City, Nevada 89702. The general course of this claim is North South and is approximately 600 feet in width and 1500 feet in length and contains approximately 20.66 acres. This claim runs from the location monument on which the location notice is posted approximately 5 feet in a South direction to the South end line and 1495 feet in a North direction to the North end line and 300 feet on each side of the center line of the claim. This claim is marked by six monuments, one at each corner and one at the center of each end line of the claim. The location monument on which this notice is posted is situated within Section 25, Township 2 North, Range 15 East, Gila and Salt River Baseline and Meridian, Gila County, Arizona, and this claim occupies the following quarter section(s), sections, Township and Range:

Quarter	Section	Township	Range	Meridian
NW	25	2 N	15 E	Gila and Salt River
SW	25	2 N	15 E	Gila and Salt River
		2 N	15 E	Gila and Salt River
		2 N	15 E	Gila and Salt River

The North West corner of this claim is approximately 1730 feet South and 3675 feet West of the SE corner of Section 24, Township 2 North, Range 15 East, Gila and Salt River Baseline and Meridian.

DATED AND POSTED on the ground this 7 day of February, 2020

BY: *Dave Rowe*
 Agent: Dave Rowe:



AMC459508

The above map depicts the SPS - 31 Lode mining claim, which is located in Section(s) 25, Township 2 North, Range 15 East, Gila and Salt River Baseline and Meridian, Gila County, Arizona. The claim corners, end centers and Location monuments are marked by 2 inch by 2 inch by 5 foot wooden post with aluminum tags. The bearings and distances between claims and tie point are depicted on the map.

Filed at the request of and return to:
 MXS, INC.
 5900 Feedlot Rd.
 Winnemucca, Nevada 89445

RECEIVED
 GILMAZ STATE OFFICE
 2020 MAR - 6 A 10 54
 PHOENIX, ARIZONA

LOCATION NOTICE FOR LODE MINING CLAIM

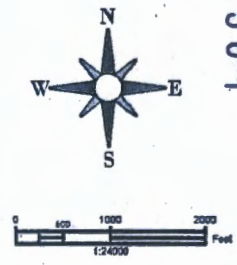
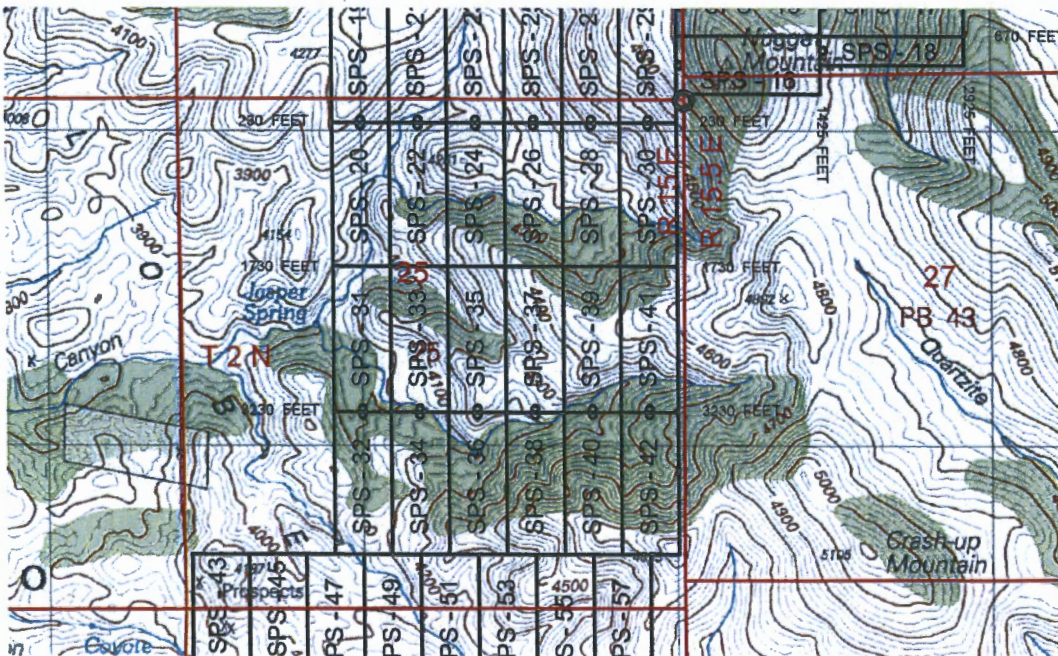
NOTICE IS HEREBY GIVEN that the SPS - 32 Lode mining claim has been located by Granite-Solid, LLC whose current mailing address is 502 North Division Street, Carson City, Nevada 89702. The general course of this claim is North South and is approximately 600 feet in width and 1500 feet in length and contains approximately 20.66 acres. This claim runs from the location monument on which the location notice is posted approximately 1495 feet in a South direction to the South end line and 5 feet in a North direction to the North end line and 300 feet on each side of the center line of the claim. This claim is marked by six monuments, one at each corner and one at the center of each end line of the claim. The location monument on which this notice is posted is situated within Section 25, Township 2 North, Range 15 East, Gila and Salt River Baseline and Meridian, Gila County, Arizona, and this claim occupies the following quarter section(s), sections, Township and Range:

Quarter	Section	Township	Range	Meridian
SW	25	2 N	15 E	Gila and Salt River
		2 N	15 E	Gila and Salt River
		2 N	15 E	Gila and Salt River
		2 N	15 E	Gila and Salt River

The North West corner of this claim is approximately 3230 feet South and 3675 feet West of the SE corner of Section 24, Township 2 North, Range 15 East, Gila and Salt River Baseline and Meridian.

DATED AND POSTED on the ground this 7 day of February, 2020

BY: Dave Rowe
 Agent: Dave Rowe:



AMC459509

The above map depicts the SPS - 32 Lode mining claim, which is located in Section(s) 25, Township 2 North, Range 15 East, Gila and Salt River Baseline and Meridian, Gila County, Arizona. The claim corners, end centers and Location monuments are marked by 2 inch by 2 inch by 5 foot wooden post with aluminum tags. The bearings and distances between claims and tie point are depicted on the map.

Filed at the request of and return to:
 MXS, INC.
 5900 Feedlot Rd.
 Winnemucca, Nevada 89445

RECEIVED
 BLM-AZ STATE OFFICE
 PHOENIX, ARIZONA
 2020 MAR - 6 A 10: 51

LOCATION NOTICE FOR LODE MINING CLAIM

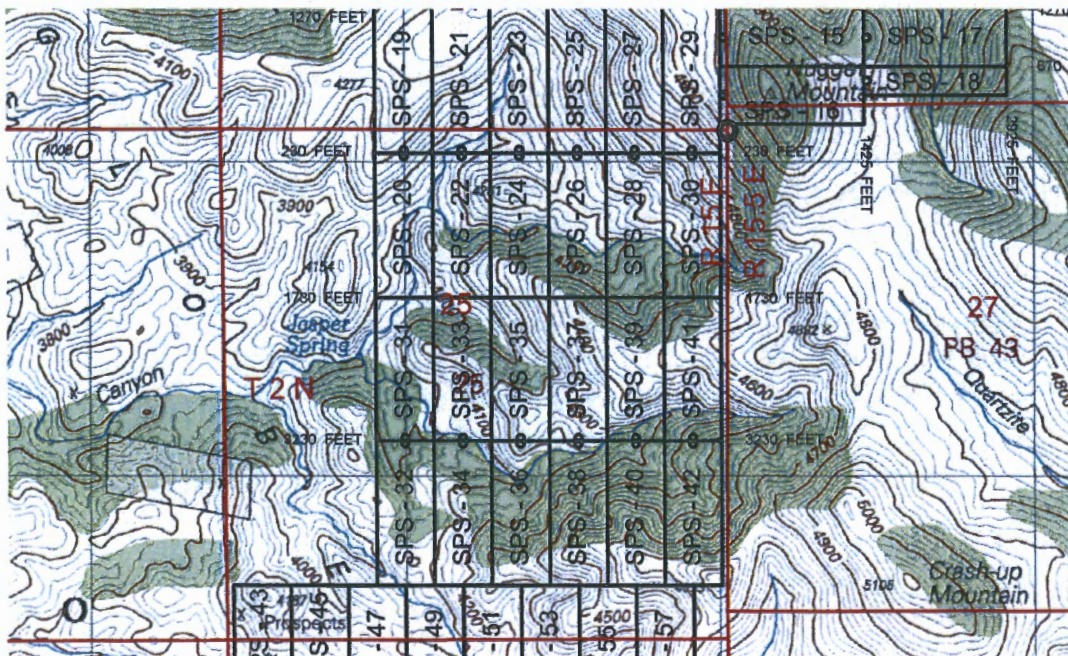
NOTICE IS HEREBY GIVEN that the SPS - 33 Lode mining claim has been located by Granite-Solid, LLC whose current mailing address is 502 North Division Street, Carson City, Nevada 89702. The general course of this claim is North South and is approximately 600 feet in width and 1500 feet in length and contains approximately 20.66 acres. This claim runs from the location monument on which the location notice is posted approximately 5 feet in a South direction to the South end line and 1495 feet in a North direction to the North end line and 300 feet on each side of the center line of the claim. This claim is marked by six monuments, one at each corner and one at the center of each end line of the claim. The location monument on which this notice is posted is situated within Section 25, Township 2 North, Range 15 East, Gila and Salt River Baseline and Meridian, Gila County, Arizona, and this claim occupies the following quarter section(s), sections, Township and Range:

Quarter	Section	Township	Range	Meridian
NE	25	2 N	15 E	Gila and Salt River
NW	25	2 N	15 E	Gila and Salt River
SW	25	2 N	15 E	Gila and Salt River
SE	25	2 N	15 E	Gila and Salt River

The North West corner of this claim is approximately 1730 feet South and 3075 feet West of the SE corner of Section 24, Township 2 North, Range 15 East, Gila and Salt River Baseline and Meridian.

DATED AND POSTED on the ground this 7 day of February, 2020

BY: *Dave Rowe*
 Agent: Dave Rowe:



The above map depicts the SPS - 33 Lode mining claim, which is located in Section(s) 25, Township 2 North, Range 15 East, Gila and Salt River Baseline and Meridian, Gila County, Arizona. The claim corners, end centers and Location monuments are marked by 2 inch by 2 inch by 5 foot wooden post with aluminum tags. The bearings and distances between claims and tie point are depicted on the map.

AMC459510

Filed at the request of and return to:
 MXS, INC.
 5900 Feedlot Rd.
 Winnemucca, Nevada 89445

RECEIVED
 BLM AZ STATE OFFICE
 2020 MAR - 6 A 10:51
 PHOENIX, ARIZONA

LOCATION NOTICE FOR LODE MINING CLAIM

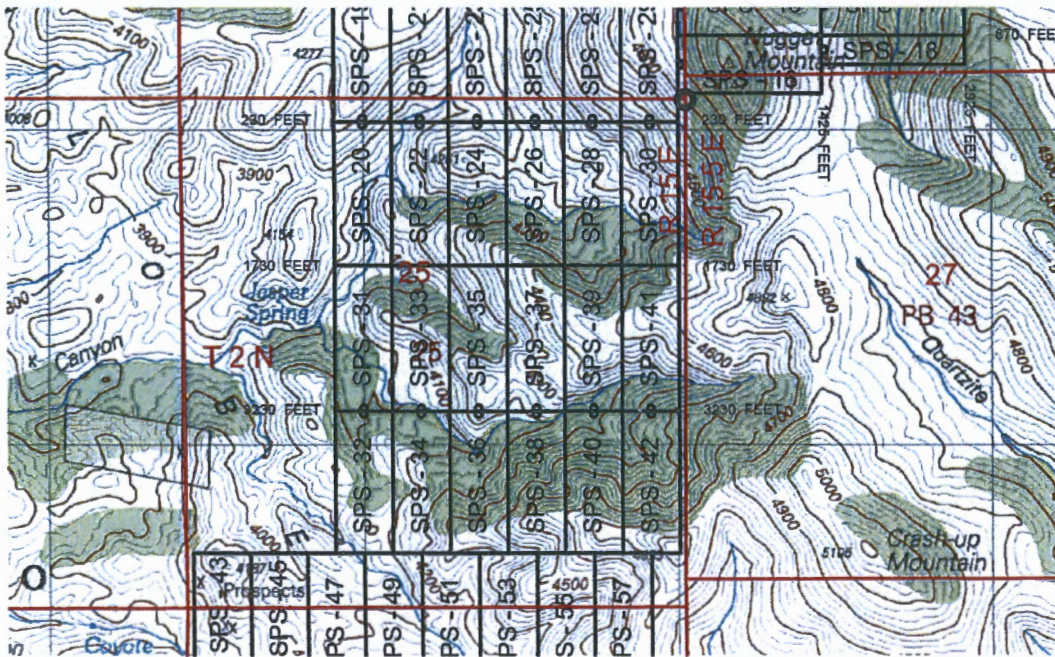
NOTICE IS HEREBY GIVEN that the SPS - 34 Lode mining claim has been located by Granite-Solid, LLC whose current mailing address is 502 North Division Street, Carson City, Nevada 89702. The general course of this claim is North South and is approximately 600 feet in width and 1500 feet in length and contains approximately 20.66 acres. This claim runs from the location monument on which the location notice is posted approximately 1495 feet in a South direction to the South end line and 5 feet in a North direction to the North end line and 300 feet on each side of the center line of the claim. This claim is marked by six monuments, one at each corner and one at the center of each end line of the claim. The location monument on which this notice is posted is situated within Section 25, Township 2 North, Range 15 East, Gila and Salt River Baseline and Meridian, Gila County, Arizona, and this claim occupies the following quarter section(s), sections, Township and Range:

Quarter	Section	Township	Range	Meridian
SW	25	2 N	15 E	Gila and Salt River
SE	25	2 N	15 E	Gila and Salt River
		2 N	15 E	Gila and Salt River
		2 N	15 E	Gila and Salt River

The North West corner of this claim is approximately 3230 feet South and 3075 feet West of the SE corner of Section 24, Township 2 North, Range 15 East, Gila and Salt River Baseline and Meridian.

DATED AND POSTED on the ground this 7 day of February, 2020

BY: *Dave Rowe*
 Agent: Dave Rowe:



The above map depicts the SPS - 34 Lode mining claim, which is located in Section(s) 25, Township 2 North, Range 15 East, Gila and Salt River Baseline and Meridian, Gila County, Arizona. The claim corners, end centers and Location monuments are marked by 2 inch by 2 inch by 5 foot wooden post with aluminum tags. The bearings and distances between claims and tie point are depicted on the map.

AMC459511

Filed at the request of and return to:
 MXS, INC.
 5900 Feedlot Rd.
 Winnemucca, Nevada 89445

PHOENIX, ARIZONA

2020 MAR -6 A 10:51

RECEIVED
 BLM-AZ STATE OFFICE

LOCATION NOTICE FOR LODE MINING CLAIM

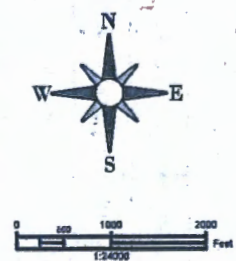
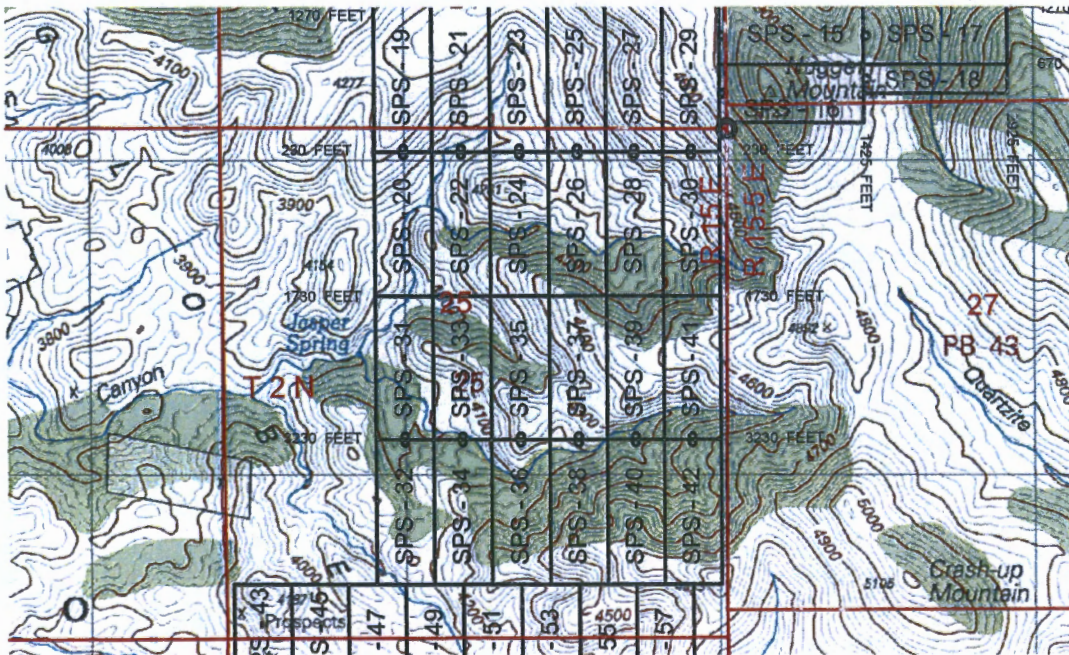
NOTICE IS HEREBY GIVEN that the SPS - 35 Lode mining claim has been located by Granite-Solid, LLC whose current mailing address is 502 North Division Street, Carson City, Nevada 89702. The general course of this claim is North South and is approximately 600 feet in width and 1500 feet in length and contains approximately 20.66 acres. This claim runs from the location monument on which the location notice is posted approximately 5 feet in a South direction to the South end line and 1495 feet in a North direction to the North end line and 300 feet on each side of the center line of the claim. This claim is marked by six monuments, one at each corner and one at the center of each end line of the claim. The location monument on which this notice is posted is situated within Section 25, Township 2 North, Range 15 East, Gila and Salt River Baseline and Meridian, Gila County, Arizona, and this claim occupies the following quarter section(s), sections, Township and Range:

Quarter	Section	Township	Range	Meridian
NE	25	2 N	15 E	Gila and Salt River
SE	25	2 N	15 E	Gila and Salt River
		2 N	15 E	Gila and Salt River
		2 N	15 E	Gila and Salt River

The North West corner of this claim is approximately 1730 feet South and 2475 feet West of the SE corner of Section 24, Township 2 North, Range 15 East, Gila and Salt River Baseline and Meridian.

DATED AND POSTED on the ground this 7 day of February, 2020

BY: *Dave Rowe*
 Agent: Dave Rowe:



AMC459512

The above map depicts the SPS - 35 Lode mining claim, which is located in Section(s) 25, Township 2 North, Range 15 East, Gila and Salt River Baseline and Meridian, Gila County, Arizona. The claim corners, end centers and Location monuments are marked by 2 inch by 2 inch by 5 foot wooden post with aluminum tags. The bearings and distances between claims and tie point are depicted on the map.

Filed at the request of and return to:
 MXS, INC.
 5900 Feedlot Rd.
 Winnemucca, Nevada 89445

PHOENIX, ARIZONA

2020 MAR - 6 A 10:51

RECEIVED
 BUREAU OF STATE OFFICE

LOCATION NOTICE FOR LODE MINING CLAIM

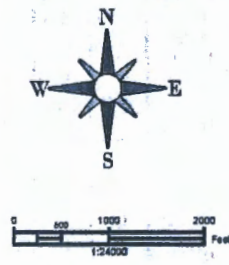
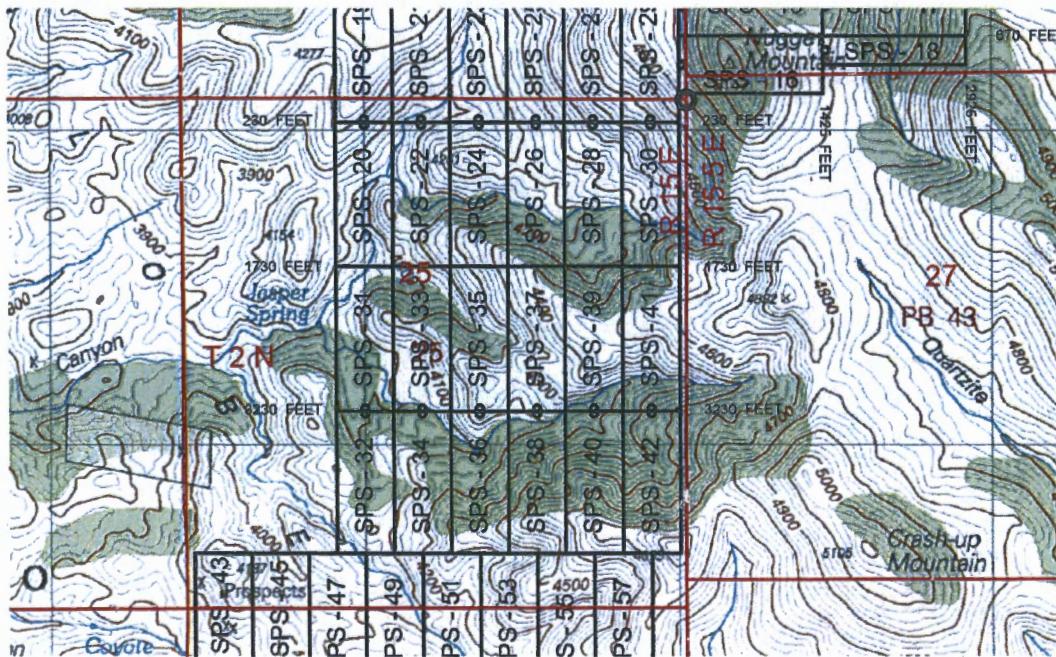
NOTICE IS HEREBY GIVEN that the SPS - 36 Lode mining claim has been located by Granite-Solid, LLC whose current mailing address is 502 North Division Street, Carson City, Nevada 89702. The general course of this claim is North South and is approximately 600 feet in width and 1500 feet in length and contains approximately 20.66 acres. This claim runs from the location monument on which the location notice is posted approximately 1495 feet in a South direction to the South end line and 5 feet in a North direction to the North end line and 300 feet on each side of the center line of the claim. This claim is marked by six monuments, one at each corner and one at the center of each end line of the claim. The location monument on which this notice is posted is situated within Section 25, Township 2 North, Range 15 East, Gila and Salt River Baseline and Meridian, Gila County, Arizona, and this claim occupies the following quarter section(s), sections, Township and Range:

Quarter	Section	Township	Range	Meridian
SE	25	2 N	15 E	Gila and Salt River
		2 N	15 E	Gila and Salt River
		2 N	15 E	Gila and Salt River
		2 N	15 E	Gila and Salt River

The North West corner of this claim is approximately 3230 feet South and 2475 feet West of the SE corner of Section 24, Township 2 North, Range 15 East, Gila and Salt River Baseline and Meridian.

DATED AND POSTED on the ground this 7 day of February, 2020

BY: *Dave Rowe*
 Agent: Dave Rowe:



The above map depicts the SPS - 36 Lode mining claim, which is located in Section(s) 25, Township 2 North, Range 15 East, Gila and Salt River Baseline and Meridian, Gila County, Arizona. The claim corners, end centers and Location monuments are marked by 2 inch by 2 inch by 5 foot wooden post with aluminum tags. The bearings and distances between claims and tie point are depicted on the map.

AMC459513

Filed at the request of and return to:
 MXS, INC.
 5900 Feedlot Rd.
 Winnemucca, Nevada 89445

PHOENIX, ARIZONA

2020 MAR - 6 A 10: 51

RECEIVED
 BEHAVIORAL STATE OFFICE

LOCATION NOTICE FOR LODE MINING CLAIM

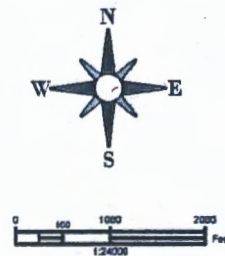
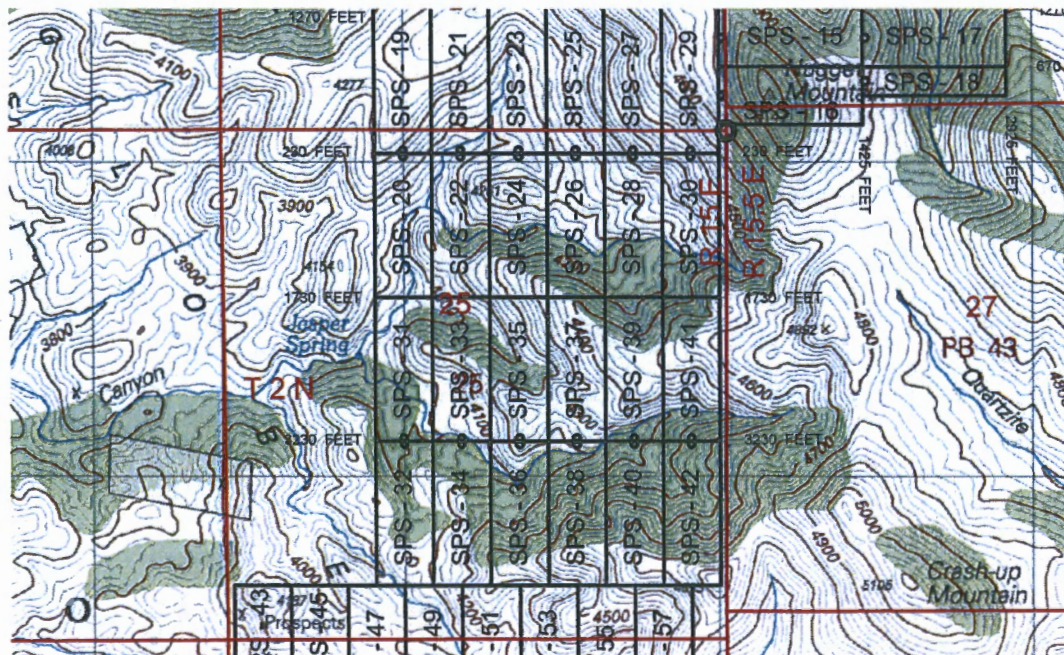
NOTICE IS HEREBY GIVEN that the SPS - 37 Lode mining claim has been located by Granite-Solid, LLC whose current mailing address is 502 North Division Street, Carson City, Nevada 89702. The general course of this claim is North South and is approximately 600 feet in width and 1500 feet in length and contains approximately 20.66 acres. This claim runs from the location monument on which the location notice is posted approximately 5 feet in a South direction to the South end line and 1495 feet in a North direction to the North end line and 300 feet on each side of the center line of the claim. This claim is marked by six monuments, one at each corner and one at the center of each end line of the claim. The location monument on which this notice is posted is situated within Section 25, Township 2 North, Range 15 East, Gila and Salt River Baseline and Meridian, Gila County, Arizona, and this claim occupies the following quarter section(s), sections, Township and Range:

Quarter	Section	Township	Range	Meridian
NE	25	2 N	15 E	Gila and Salt River
SE	25	2 N	15 E	Gila and Salt River
		2 N	15 E	Gila and Salt River
		2 N	15 E	Gila and Salt River

The North West corner of this claim is approximately 1730 feet South and 1875 feet West of the SE corner of Section 24, Township 2 North, Range 15 East, Gila and Salt River Baseline and Meridian.

DATED AND POSTED on the ground this 7 day of February, 2020

BY: *Dave Rowe*
 Agent: Dave Rowe:



The above map depicts the SPS - 37 Lode mining claim, which is located in Section(s) 25, Township 2 North, Range 15 East, Gila and Salt River Baseline and Meridian, Gila County, Arizona. The claim corners, end centers and Location monuments are marked by 2 inch by 2 inch by 5 foot wooden post with aluminum tags. The bearings and distances between claims and tie point are depicted on the map.

AMC459514

Filed at the request of and return to:
 MXS, INC.
 5900 Feedlot Rd.
 Winnemucca, Nevada 89445

RECEIVED
 BLM AZ STATE OFFICE
 2020 MAR - 6 A 10: 51
 PHOENIX, ARIZONA

LOCATION NOTICE FOR LODE MINING CLAIM

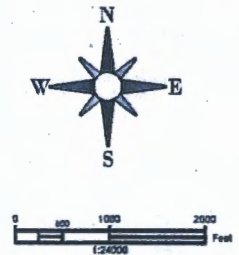
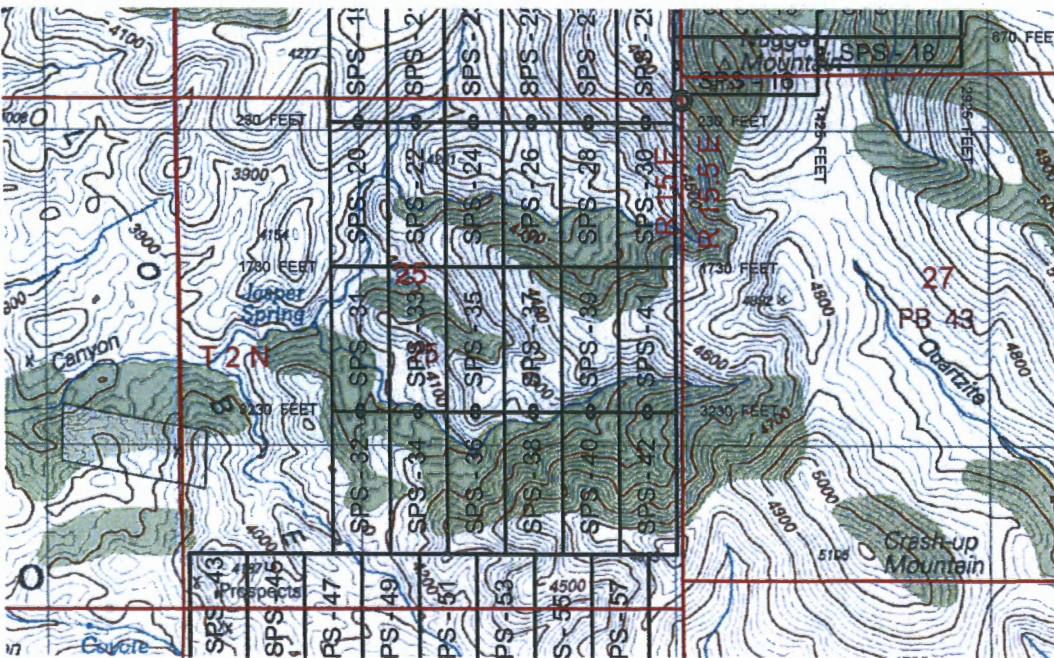
NOTICE IS HEREBY GIVEN that the SPS - 38 Lode mining claim has been located by Granite-Solid, LLC whose current mailing address is 502 North Division Street, Carson City, Nevada 89702. The general course of this claim is North South and is approximately 600 feet in width and 1500 feet in length and contains approximately 20.66 acres. This claim runs from the location monument on which the location notice is posted approximately 1495 feet in a South direction to the South end line and 5 feet in a North direction to the North end line and 300 feet on each side of the center line of the claim. This claim is marked by six monuments, one at each corner and one at the center of each end line of the claim. The location monument on which this notice is posted is situated within Section 25, Township 2 North, Range 15 East, Gila and Salt River Baseline and Meridian, Gila County, Arizona, and this claim occupies the following quarter section(s), sections, Township and Range:

Quarter	Section	Township	Range	Meridian
<u>SE</u>	<u>25</u>	<u>2 N</u>	<u>15 E</u>	<u>Gila and Salt River</u>
		<u>2 N</u>	<u>15 E</u>	<u>Gila and Salt River</u>
		<u>2 N</u>	<u>15 E</u>	<u>Gila and Salt River</u>
		<u>2 N</u>	<u>15 E</u>	<u>Gila and Salt River</u>

The North West corner of this claim is approximately 3230 feet South and 1875 feet West of the SE corner of Section 24, Township 2 North, Range 15 East, Gila and Salt River Baseline and Meridian.

DATED AND POSTED on the ground this 7 day of February, 2020

BY: *Dave Rowe*
 Agent: Dave Rowe:



AMC459515

The above map depicts the SPS - 38 Lode mining claim, which is located in Section(s) 25, Township 2 North, Range 15 East, Gila and Salt River Baseline and Meridian, Gila County, Arizona. The claim corners, end centers and Location monuments are marked by 2 inch by 2 inch by 5 foot wooden post with aluminum tags. The bearings and distances between claims and tie point are depicted on the map.

Filed at the request of and return to:
 MXS, INC.
 5900 Feedlot Rd.
 Winnemucca, Nevada 89445

RECEIVED
 BLM-AZ STATE OFFICE
 2020 MAR - 6 A 10:58
 PHOENIX, ARIZONA

LOCATION NOTICE FOR LODE MINING CLAIM

NOTICE IS HEREBY GIVEN that the SPS - 39 Lode mining claim has been located by Granite-Solid, LLC whose current mailing address is 502 North Division Street, Carson City, Nevada 89702. The general course of this claim is North South and is approximately 600 feet in width and 1500 feet in length and contains approximately 20.66 acres. This claim runs from the location monument on which the location notice is posted approximately 5 feet in a South direction to the South end line and 1495 feet in a North direction to the North end line and 300 feet on each side of the center line of the claim. This claim is marked by six monuments, one at each corner and one at the center of each end line of the claim. The location monument on which this notice is posted is situated within Section 25, Township 2 North, Range 15 East, Gila and Salt River Baseline and Meridian, Gila County, Arizona, and this claim occupies the following quarter section(s), sections, Township and Range:

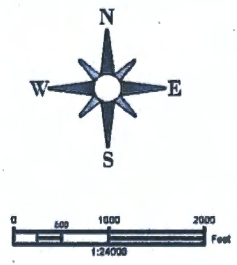
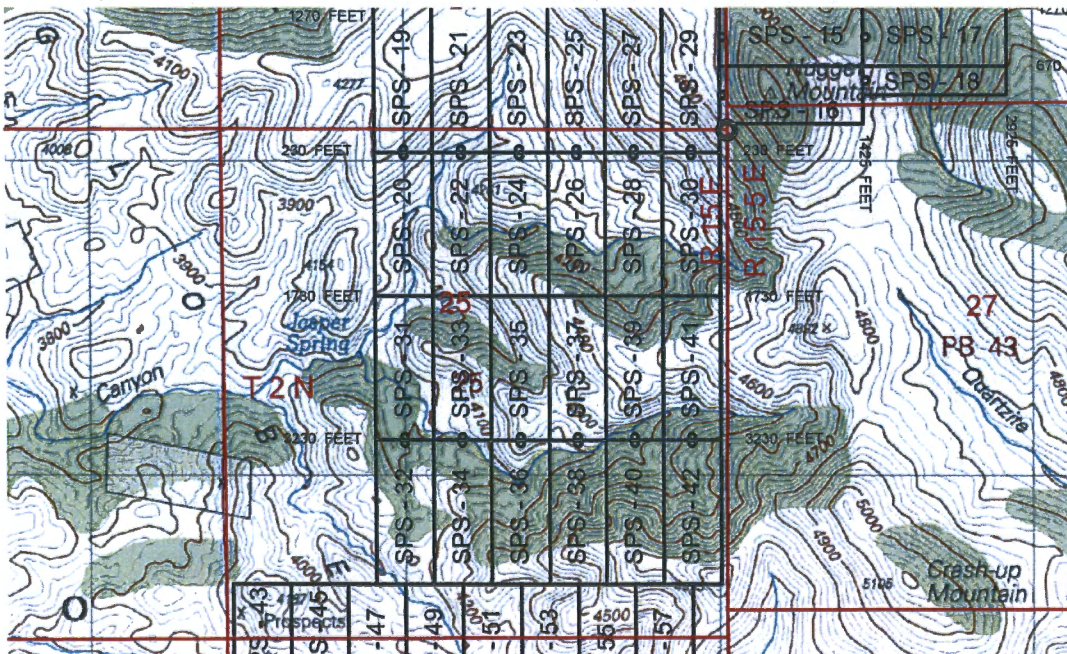
Quarter	Section	Township	Range	Meridian
NE	25	2 N	15 E	Gila and Salt River
SE	25	2 N	15 E	Gila and Salt River
		2 N	15 E	Gila and Salt River
		2 N	15 E	Gila and Salt River

The North West corner of this claim is approximately 1730 feet South and 1275 feet West of the SE corner of Section 24, Township 2 North, Range 15 East, Gila and Salt River Baseline and Meridian.

DATED AND POSTED on the ground this 7 day of February, 2020

BY: *Dave Rowe*
 Agent: Dave Rowe:

AMC459516



The above map depicts the SPS - 39 Lode mining claim, which is located in Section(s) 25, Township 2 North, Range 15 East, Gila and Salt River Baseline and Meridian, Gila County, Arizona. The claim corners, end centers and Location monuments are marked by 2 inch by 2 inch by 5 foot wooden post with aluminum tags. The bearings and distances between claims and tie point are depicted on the map.

Filed at the request of and return to:
 MXS, INC.
 5900 Feedlot Rd.
 Winnemucca, Nevada 89445

RECEIVED
 BUREAU OF LAND MANAGEMENT
 2020 MAR - 6 A 10:51
 PHOENIX, ARIZONA

LOCATION NOTICE FOR LODE MINING CLAIM

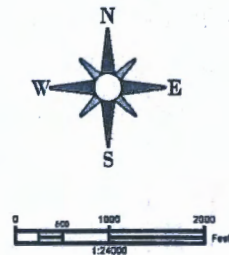
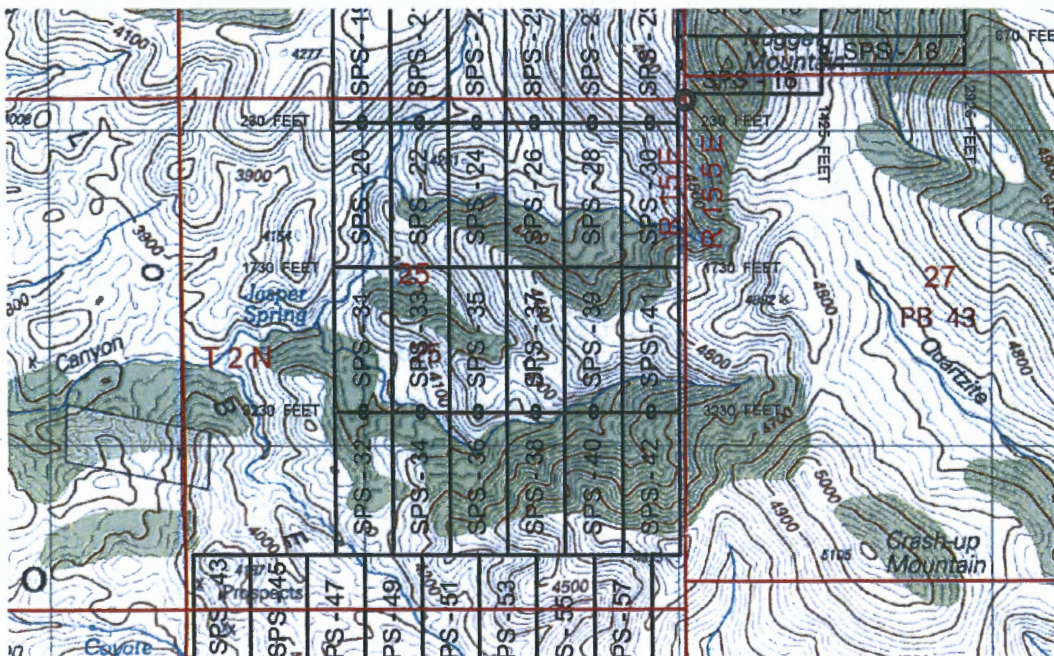
NOTICE IS HEREBY GIVEN that the SPS - 40 Lode mining claim has been located by Granite-Solid, LLC whose current mailing address is 502 North Division Street, Carson City, Nevada 89702. The general course of this claim is North South and is approximately 600 feet in width and 1500 feet in length and contains approximately 20.66 acres. This claim runs from the location monument on which the location notice is posted approximately 1495 feet in a South direction to the South end line and 5 feet in a North direction to the North end line and 300 feet on each side of the center line of the claim. This claim is marked by six monuments, one at each corner and one at the center of each end line of the claim. The location monument on which this notice is posted is situated within Section 25, Township 2 North, Range 15 East, Gila and Salt River Baseline and Meridian, Gila County, Arizona, and this claim occupies the following quarter section(s), sections, Township and Range:

Quarter	Section	Township	Range	Meridian
SE	25	2 N	15 E	Gila and Salt River
		2 N	15 E	Gila and Salt River
		2 N	15 E	Gila and Salt River
		2 N	15 E	Gila and Salt River

The North West corner of this claim is approximately 3230 feet South and 1275 feet West of the SE corner of Section 24, Township 2 North, Range 15 East, Gila and Salt River Baseline and Meridian.

DATED AND POSTED on the ground this 7 day of February, 2020

BY: Dave Rowe
 Agent: Dave Rowe:



AMC459517

The above map depicts the SPS - 40 Lode mining claim, which is located in Section(s) 25, Township 2 North, Range 15 East, Gila and Salt River Baseline and Meridian, Gila County, Arizona. The claim corners, end centers and Location monuments are marked by 2 inch by 2 inch by 5 foot wooden post with aluminum tags. The bearings and distances between claims and tie point are depicted on the map.

Filed at the request of and return to:
 MXS, INC.
 5900 Feedlot Rd.
 Winnemucca, Nevada 89445

RECEIVED
 BLM AZ STATE OFFICE
 2020 MAR - 6 A 10:51
 PHOENIX, ARIZONA

LOCATION NOTICE FOR LODE MINING CLAIM

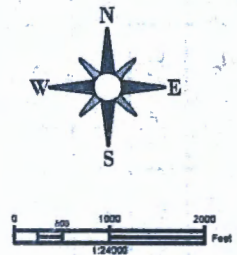
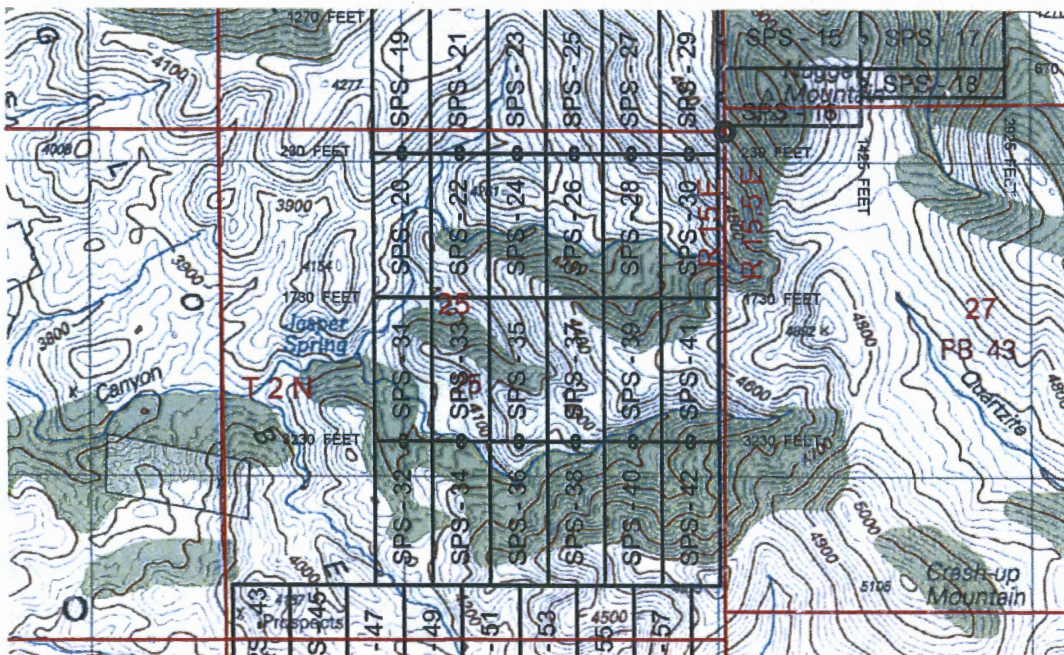
NOTICE IS HEREBY GIVEN that the SPS - 41 Lode mining claim has been located by Granite-Salt, LLC whose current mailing address is 502 North Division Street, Carson City, Nevada 89702. The general course of this claim is North South and is approximately 600 feet in width and 1500 feet in length and contains approximately 20.66 acres. This claim runs from the location monument on which the location notice is posted approximately 5 feet in a South direction to the South end line and 1495 feet in a North direction to the North end line and 300 feet on each side of the center line of the claim. This claim is marked by six monuments, one at each corner and one at the center of each end line of the claim. The location monument on which this notice is posted is situated within Section 25, Township 2 North, Range 15 East, Gila and Salt River Baseline and Meridian, Gila County, Arizona, and this claim occupies the following quarter section(s), sections, Township and Range:

Quarter	Section	Township	Range	Meridian
NE	25	2 N	15 E	Gila and Salt River
SE	25	2 N	15 E	Gila and Salt River
		2 N	15 E	Gila and Salt River
		2 N	15 E	Gila and Salt River

The North West corner of this claim is approximately 1730 feet South and 675 feet West of the SE corner of Section 24, Township 2 North, Range 15 East, Gila and Salt River Baseline and Meridian.

DATED AND POSTED on the ground this 7 day of February, 2020

BY: Dave Rowe
 Agent: Dave Rowe:



AMC 459518

The above map depicts the SPS - 41 Lode mining claim, which is located in Section(s) 25, Township 2 North, Range 15 East, Gila and Salt River Baseline and Meridian, Gila County, Arizona. The claim corners, end centers and Location monuments are marked by 2 inch by 2 inch by 5 foot wooden post with aluminum tags. The bearings and distances between claims and tie point are depicted on the map.

Filed at the request of and return to:
 MXS, INC.
 5900 Feedlot Rd.
 Winnemucca, Nevada 89445

RECEIVED
 BUREAU OF LAND MANAGEMENT
 PHOENIX, ARIZONA
 2020 MAR - 6 A 10:51

LOCATION NOTICE FOR LODE MINING CLAIM

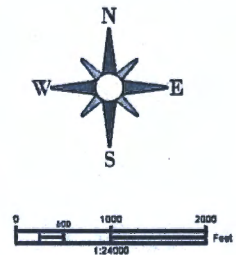
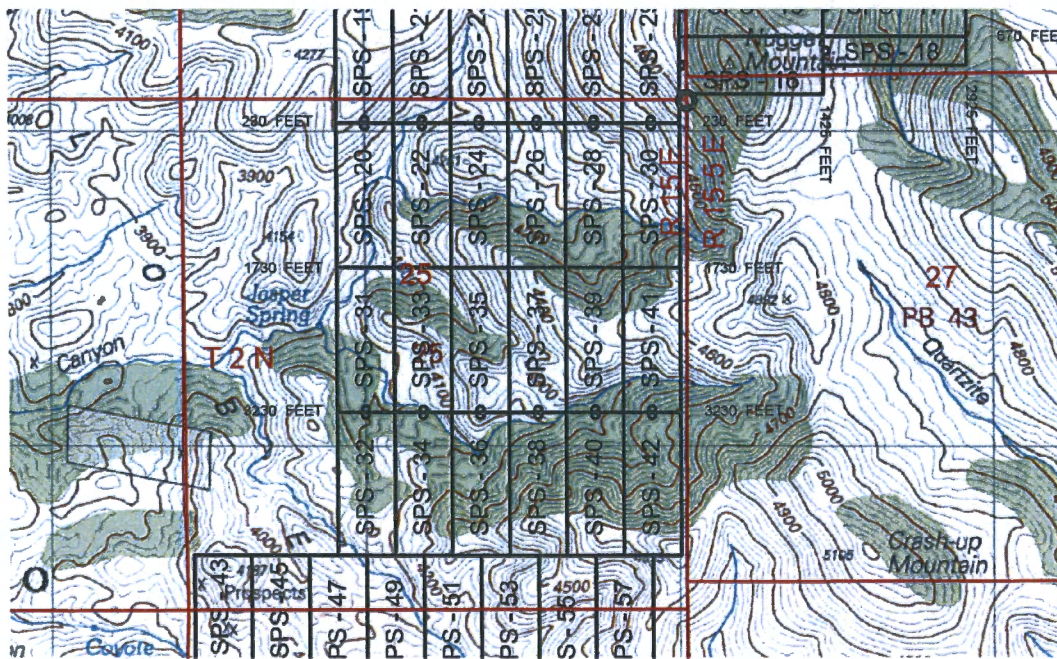
NOTICE IS HEREBY GIVEN that the SPS - 42 Lode mining claim has been located by Granite Solid, LLC whose current mailing address is 502 North Division Street, Carson City, Nevada 89702. The general course of this claim is North South and is approximately 600 feet in width and 1500 feet in length and contains approximately 20.66 acres. This claim runs from the location monument on which the location notice is posted approximately 1495 feet in a South direction to the South end line and 5 feet in a North direction to the North end line and 300 feet on each side of the center line of the claim. This claim is marked by six monuments, one at each corner and one at the center of each end line of the claim. The location monument on which this notice is posted is situated within Section 25, Township 2 North, Range 15 East, Gila and Salt River Baseline and Meridian, Gila County, Arizona, and this claim occupies the following quarter section(s), sections, Township and Range:

Quarter	Section	Township	Range	Meridian
<u>SE</u>	<u>25</u>	<u>2 N</u>	<u>15 E</u>	<u>Gila and Salt River</u>
		<u>2 N</u>	<u>15 E</u>	<u>Gila and Salt River</u>
		<u>2 N</u>	<u>15 E</u>	<u>Gila and Salt River</u>
		<u>2 N</u>	<u>15 E</u>	<u>Gila and Salt River</u>

The North West corner of this claim is approximately 3230 feet South and 675 feet West of the SE corner of Section 24, Township 2 North, Range 15 East, Gila and Salt River Baseline and Meridian.

DATED AND POSTED on the ground this 7 day of February, 2020

BY: *Dave Rowe*
 Agent: Dave Rowe:



The above map depicts the SPS - 42 Lode mining claim, which is located in Section(s) 25, Township 2 North, Range 15 East, Gila and Salt River Baseline and Meridian, Gila County, Arizona. The claim corners, end centers and Location monuments are marked by 2 inch by 2 inch by 5 foot wooden post with aluminum tags. The bearings and distances between claims and tie point are depicted on the map.

AMC459519

Filed at the request of and return to:
 MXS, INC.
 5900 Feedlot Rd.
 Winnemucca, Nevada 89445

RECEIVED
 BLM AZ STATE OFFICE
 2020 MAR - 6 A 10:54
 PHOENIX, ARIZONA

LOCATION NOTICE FOR LODE MINING CLAIM

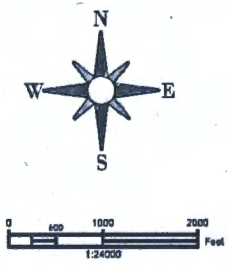
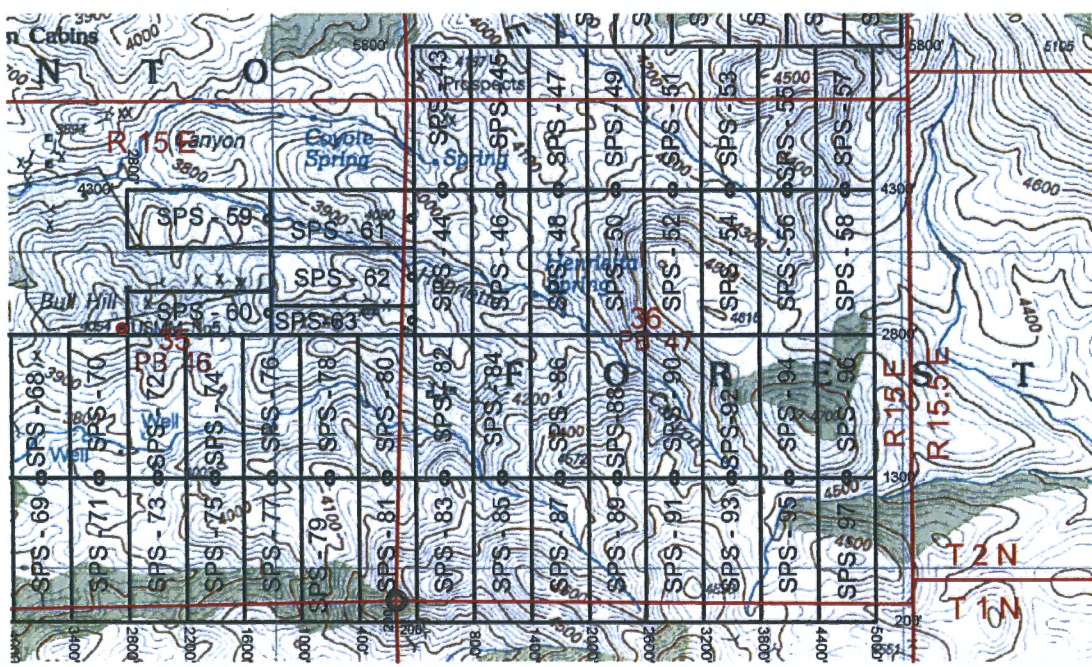
NOTICE IS HEREBY GIVEN that the SPS - 43 Lode mining claim has been located by Granite-Solid, LLC whose current mailing address is 502 North Division Street, Carson City, Nevada 89702. The general course of this claim is North South and is approximately 600 feet in width and 1500 feet in length and contains approximately 20.66 acres. This claim runs from the location monument on which the location notice is posted approximately 5 feet in a South direction to the South end line and 1495 feet in a North direction to the North end line and 300 feet on each side of the center line of the claim. This claim is marked by six monuments, one at each corner and one at the center of each end line of the claim. The location monument on which this notice is posted is situated within Section 36, Township 2 North, Range 15 East, Gila and Salt River Baseline and Meridian, Gila County, Arizona, and this claim occupies the following quarter section(s), sections, Township and Range:

Quarter	Section	Township	Range	Meridian
SW	25	2 N	15 E	Gila and Salt River
NW	36	2 N	15 E	Gila and Salt River
		2 N	15 E	Gila and Salt River
		2 N	15 E	Gila and Salt River

The North West corner of this claim is approximately 5800 feet North and 200 feet East of the SW corner of Section 36, Township 2 North, Range 15 East, Gila and Salt River Baseline and Meridian.

DATED AND POSTED on the ground this 4 day of February, 2020

BY: *Dave Rowe*
 Agent: Dave Rowe:



The above map depicts the SPS - 43 Lode mining claim, which is located in Section(s) 25 / 36, Township 2 North, Range 15 East, Gila and Salt River Baseline and Meridian, Gila County, Arizona. The claim corners, end centers and Location monuments are marked by 2 inch by 2 inch by 5 foot wooden post with aluminum tags. The bearings and distances between claims and tie point are depicted on the map.

AMC459520

RECEIVED
 BEMAH STATE OFFICE
 2020 MAR - 6 A 10:52
 PHOENIX, ARIZONA

Filed at the request of and return to:
 MXS, INC.
 5900 Feedlot Rd.
 Winnemucca, Nevada 89445

LOCATION NOTICE FOR LODE MINING CLAIM

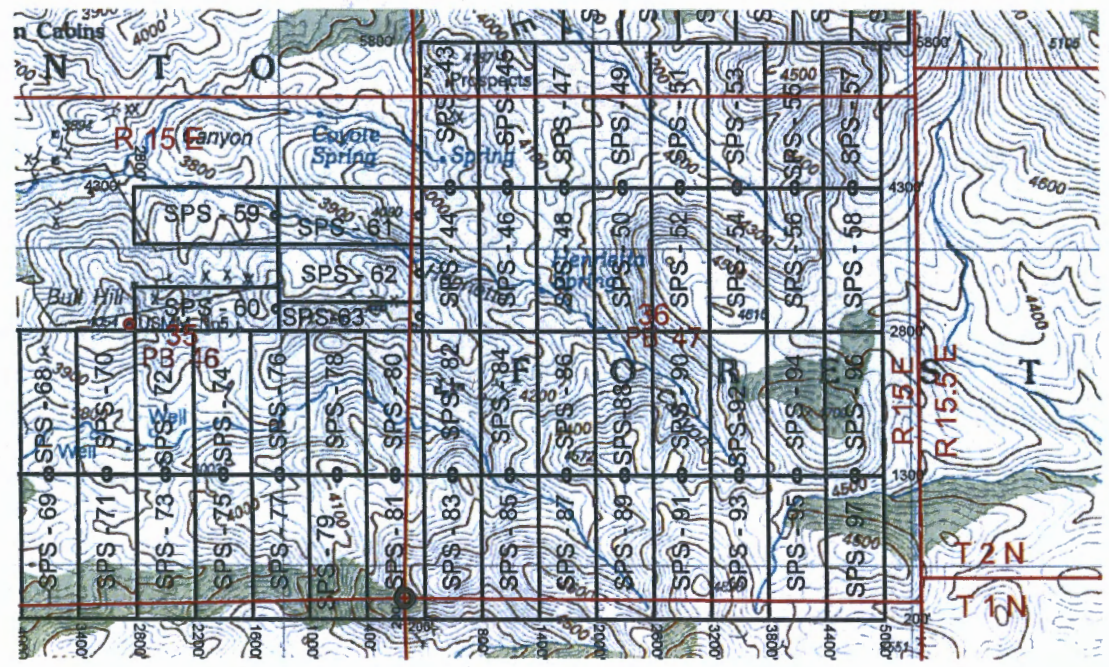
NOTICE IS HEREBY GIVEN that the SPS - 44 Lode mining claim has been located by Granite-Solid, LLC whose current mailing address is 502 North Division Street, Carson City, Nevada 89702. The general course of this claim is North South and is approximately 600 feet in width and 1500 feet in length and contains approximately 20.66 acres. This claim runs from the location monument on which the location notice is posted approximately 1495 feet in a South direction to the South end line and 5 feet in a North direction to the North end line and 300 feet on each side of the center line of the claim. This claim is marked by six monuments, one at each corner and one at the center of each end line of the claim. The location monument on which this notice is posted is situated within Section 36, Township 2 North, Range 15 East, Gila and Salt River Baseline and Meridian, Gila County, Arizona, and this claim occupies the following quarter section(s), sections, Township and Range:

Quarter	Section	Township	Range	Meridian
NW	36	2 N	15 E	Gila and Salt River
		2 N	15 E	Gila and Salt River
		2 N	15 E	Gila and Salt River
		2 N	15 E	Gila and Salt River

The North West corner of this claim is approximately 4300 feet North and 200 feet East of the SW corner of Section 36, Township 2 North, Range 15 East, Gila and Salt River Baseline and Meridian.

DATED AND POSTED on the ground this 4 day of February, 2020

BY: *Dave Rowe*
 Agent: Dave Rowe:



The above map depicts the SPS - 44 Lode mining claim, which is located in Section(s) 36, Township 2 North, Range 15 East, Gila and Salt River Baseline and Meridian, Gila County, Arizona. The claim corners, end centers and Location monuments are marked by 2 inch by 2 inch by 5 foot wooden post with aluminum tags. The bearings and distances between claims and tie point are depicted on the map.

AMC459521

Filed at the request of and return to:
 MXS, INC.
 5900 Feedlot Rd.
 Winnemucca, Nevada 89445

RECEIVED
 BLM AZ STATE OFFICE
 2020 MAR - 6 A 10:52
 PHOENIX, ARIZONA

LOCATION NOTICE FOR LODE MINING CLAIM

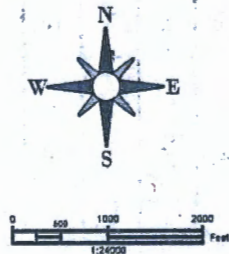
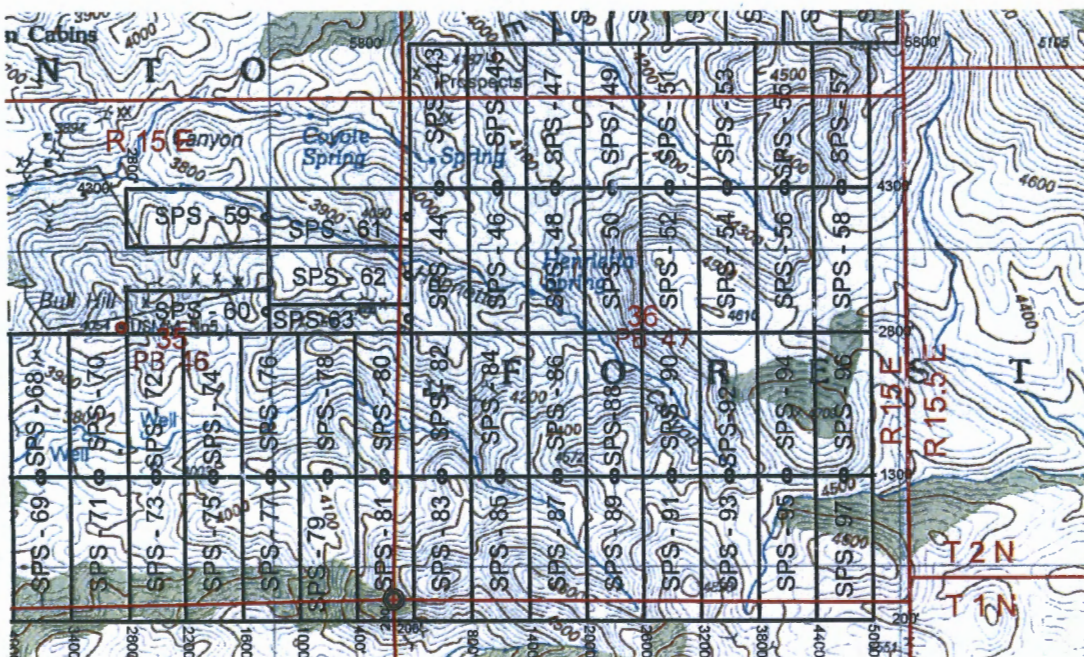
NOTICE IS HEREBY GIVEN that the SPS - 45 Lode mining claim has been located by Granite-Solid, LLC whose current mailing address is 502 North Division Street, Carson City, Nevada 89702. The general course of this claim is North South and is approximately 600 feet in width and 1500 feet in length and contains approximately 20.66 acres. This claim runs from the location monument on which the location notice is posted approximately 5 feet in a South direction to the South end line and 1495 feet in a North direction to the North end line and 300 feet on each side of the center line of the claim. This claim is marked by six monuments, one at each corner and one at the center of each end line of the claim. The location monument on which this notice is posted is situated within Section 36, Township 2 North, Range 15 East, Gila and Salt River Baseline and Meridian, Gila County, Arizona, and this claim occupies the following quarter section(s), sections, Township and Range:

Quarter	Section	Township	Range	Meridian
SW	25	2 N	15 E	Gila and Salt River
NW	36	2 N	15 E	Gila and Salt River
		2 N	15 E	Gila and Salt River
		2 N	15 E	Gila and Salt River

The North West corner of this claim is approximately 5800 feet North and 800 feet East of the SW corner of Section 36, Township 2 North, Range 15 East, Gila and Salt River Baseline and Meridian.

DATED AND POSTED on the ground this 4 day of February, 2020

BY: *Dave Rowe*
 Agent: Dave Rowe:



AMC459522

The above map depicts the SPS - 45 Lode mining claim, which is located in Section(s) 25 / 36, Township 2 North, Range 15 East, Gila and Salt River Baseline and Meridian, Gila County, Arizona. The claim corners, end centers and Location monuments are marked by 2 inch by 2 inch by 5 foot wooden post with aluminum tags. The bearings and distances between claims and tie point are depicted on the map.

Filed at the request of and return to:
 MXS, INC.
 5900 Feedlot Rd.
 Winnemucca, Nevada 89445

RECEIVED
 BEMAZ STATE OFFICE
 2020 MAR -6 A 10:52
 PHOENIX, ARIZONA

LOCATION NOTICE FOR LODE MINING CLAIM

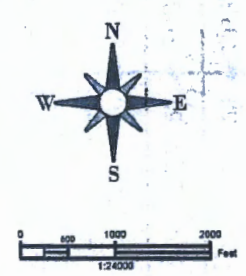
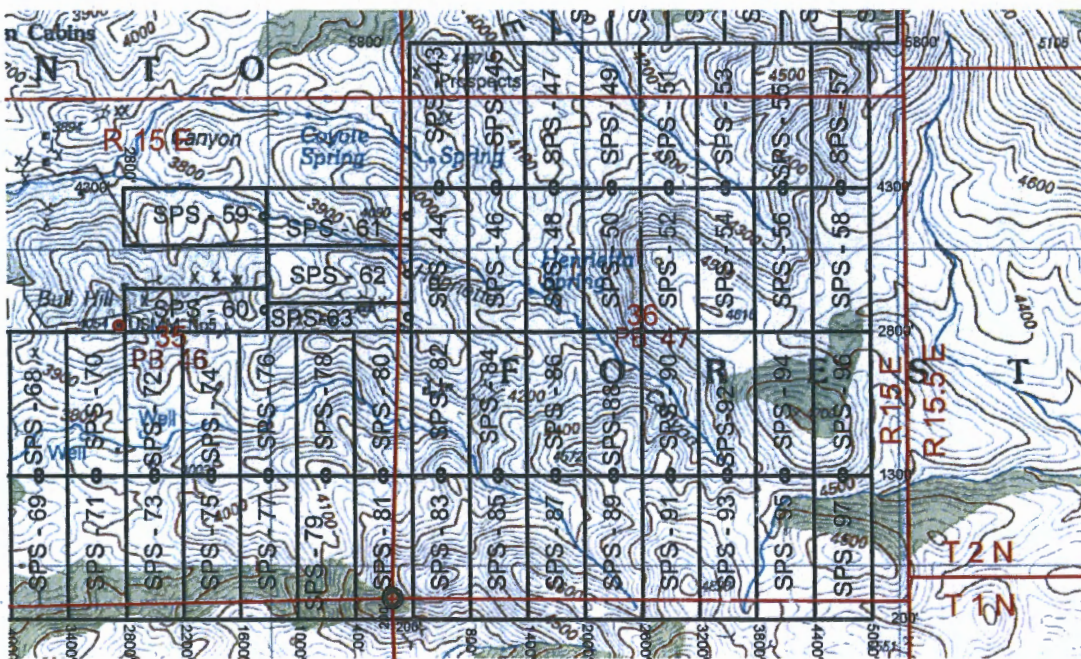
NOTICE IS HEREBY GIVEN that the SPS - 46 Lode mining claim has been located by Granite-Sound, LLC whose current mailing address is 502 North Division Street, Carson City, Nevada 89702. The general course of this claim is North South and is approximately 600 feet in width and 1500 feet in length and contains approximately 20.66 acres. This claim runs from the location monument on which the location notice is posted approximately 1495 feet in a South direction to the South end line and 5 feet in a North direction to the North end line and 300 feet on each side of the center line of the claim. This claim is marked by six monuments, one at each corner and one at the center of each end line of the claim. The location monument on which this notice is posted is situated within Section 36, Township 2 North, Range 15 East, Gila and Salt River Baseline and Meridian, Gila County, Arizona, and this claim occupies the following quarter section(s), sections, Township and Range:

Quarter	Section	Township	Range	Meridian
NW	36	2 N	15 E	Gila and Salt River
		2 N	15 E	Gila and Salt River
		2 N	15 E	Gila and Salt River
		2 N	15 E	Gila and Salt River

The North West corner of this claim is approximately 4300 feet North and 800 feet East of the SW corner of Section 36, Township 2 North, Range 15 East, Gila and Salt River Baseline and Meridian:

DATED AND POSTED on the ground this 4 day of February, 2020

BY: *Dave Rowe*
 Agent: Dave Rowe:



AMC459523

The above map depicts the SPS - 46 Lode mining claim, which is located in Section(s) 36, Township 2 North, Range 15 East, Gila and Salt River Baseline and Meridian, Gila County, Arizona. The claim corners, end centers and Location monuments are marked by 2 inch by 2 inch by 5 foot wooden post with aluminum tags. The bearings and distances between claims and tie point are depicted on the map.

Filed at the request of and return to:
 MXS, INC.
 5900 Feedlot Rd.
 Winnemucca, Nevada 89445

RECEIVED
 BEHAVIORAL STATE OFFICE
 2020 MAR - 6 A 10:52
 PHOENIX, ARIZONA

LOCATION NOTICE FOR LODE MINING CLAIM

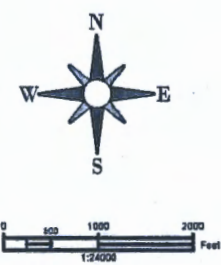
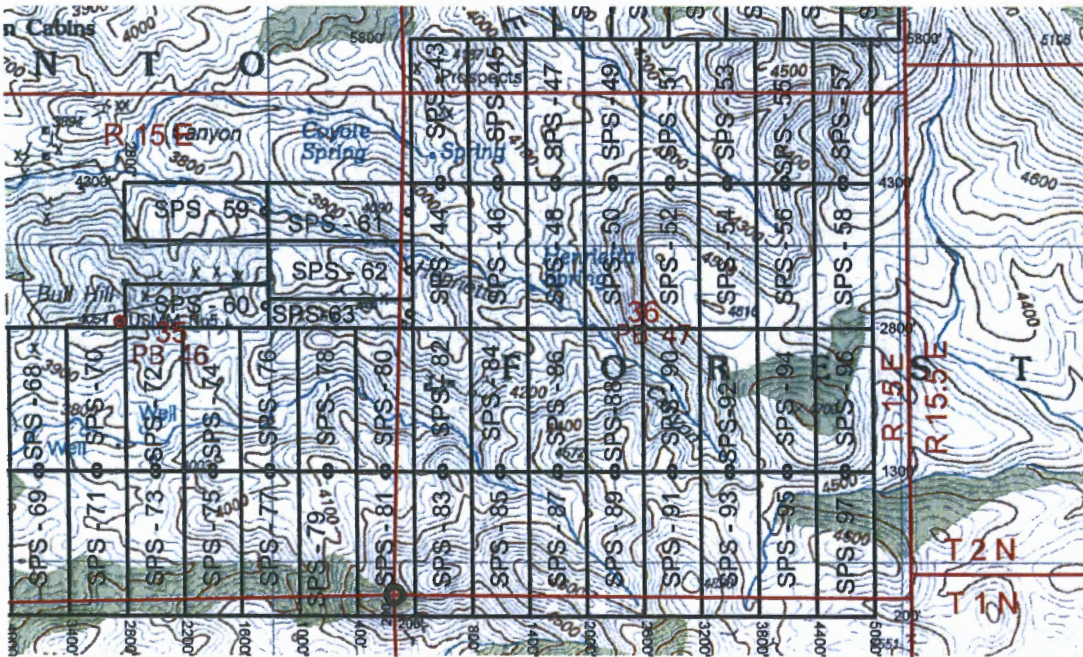
NOTICE IS HEREBY GIVEN that the SPS - 47 Lode mining claim has been located by Granite-Solid, LLC whose current mailing address is 502 North Division Street, Carson City, Nevada 89702. The general course of this claim is North South and is approximately 600 feet in width and 1500 feet in length and contains approximately 20.66 acres. This claim runs from the location monument on which the location notice is posted approximately 5 feet in a South direction to the South end line and 1495 feet in a North direction to the North end line and 300 feet on each side of the center line of the claim. This claim is marked by six monuments, one at each corner and one at the center of each end line of the claim. The location monument on which this notice is posted is situated within Section 36, Township 2 North, Range 15 East, Gila and Salt River Baseline and Meridian, Gila County, Arizona, and this claim occupies the following quarter section(s), sections, Township and Range:

Quarter	Section	Township	Range	Meridian
SW	25	2 N	15 E	Gila and Salt River
NW	36	2 N	15 E	Gila and Salt River
		2 N	15 E	Gila and Salt River
		2 N	15 E	Gila and Salt River

The North West corner of this claim is approximately 5800 feet North and 1400 feet East of the SW corner of Section 36, Township 2 North, Range 15 East, Gila and Salt River Baseline and Meridian.

DATED AND POSTED on the ground this 4 day of February, 2020

BY: *Dave Rowe*
 Agent: Dave Rowe:



AMC459524

The above map depicts the SPS - 47 Lode mining claim, which is located in Section(s) 25 / 36, Township 2 North, Range 15 East, Gila and Salt River Baseline and Meridian, Gila County, Arizona. The claim corners, end centers and Location monuments are marked by 2 inch by 2 inch by 5 foot wooden post with aluminum tags. The bearings and distances between claims and tie point are depicted on the map.

Filed at the request of and return to:
 MXS, INC.
 5900 Feedlot Rd.
 Winnemucca, Nevada 89445

RECEIVED
 BLM/AZ STATE OFFICE
 2020 MAR - 6 A 10:35
 PHOENIX, ARIZONA

LOCATION NOTICE FOR LODE MINING CLAIM

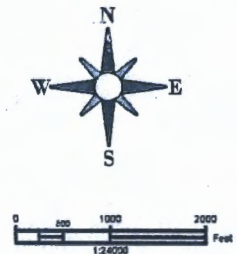
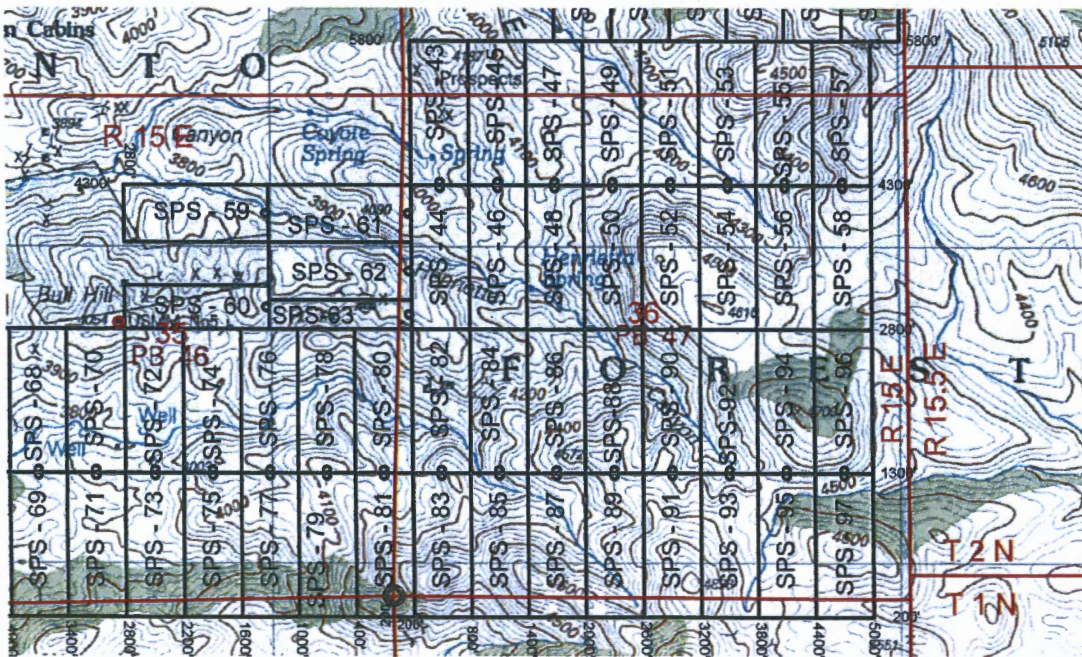
NOTICE IS HEREBY GIVEN that the SPS - 48 Lode mining claim has been located by Granite-Solid, LLC whose current mailing address is 502 North Division Street, Carson City, Nevada 89702. The general course of this claim is North South and is approximately 600 feet in width and 1500 feet in length and contains approximately 20.66 acres. This claim runs from the location monument on which the location notice is posted approximately 1495 feet in a South direction to the South end line and 5 feet in a North direction to the North end line and 300 feet on each side of the center line of the claim. This claim is marked by six monuments, one at each corner and one at the center of each end line of the claim. The location monument on which this notice is posted is situated within Section 36, Township 2 North, Range 15 East, Gila and Salt River Baseline and Meridian, Gila County, Arizona, and this claim occupies the following quarter section(s), sections, Township and Range:

Quarter	Section	Township	Range	Meridian
NW	36	2 N	15 E	Gila and Salt River
		2 N	15 E	Gila and Salt River
		2 N	15 E	Gila and Salt River
		2 N	15 E	Gila and Salt River

The North West corner of this claim is approximately 4300 feet North and 1400 feet East of the SW corner of Section 36, Township 2 North, Range 15 East, Gila and Salt River Baseline and Meridian.

DATED AND POSTED on the ground this 4 day of February, 2020

BY: *Dave Rowe*
 Agent: Dave Rowe:



AMC459525

The above map depicts the SPS - 48 Lode mining claim, which is located in Section(s) 36, Township 2 North, Range 15 East, Gila and Salt River Baseline and Meridian, Gila County, Arizona. The claim corners, end centers and Location monuments are marked by 2 inch by 2 inch by 5 foot wooden post with aluminum tags. The bearings and distances between claims and tie point are depicted on the map.

Filed at the request of and return to:
 MXS, INC.
 5900 Feedlot Rd.
 Winnemucca, Nevada 89445

RECEIVED
 BEHAVIOR STATE OFFICE
 2020 MAR - 6 A 10:30
 PHOENIX, ARIZONA

LOCATION NOTICE FOR LODE MINING CLAIM

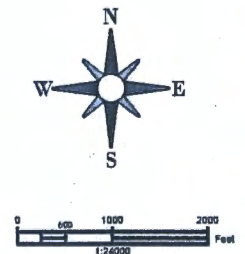
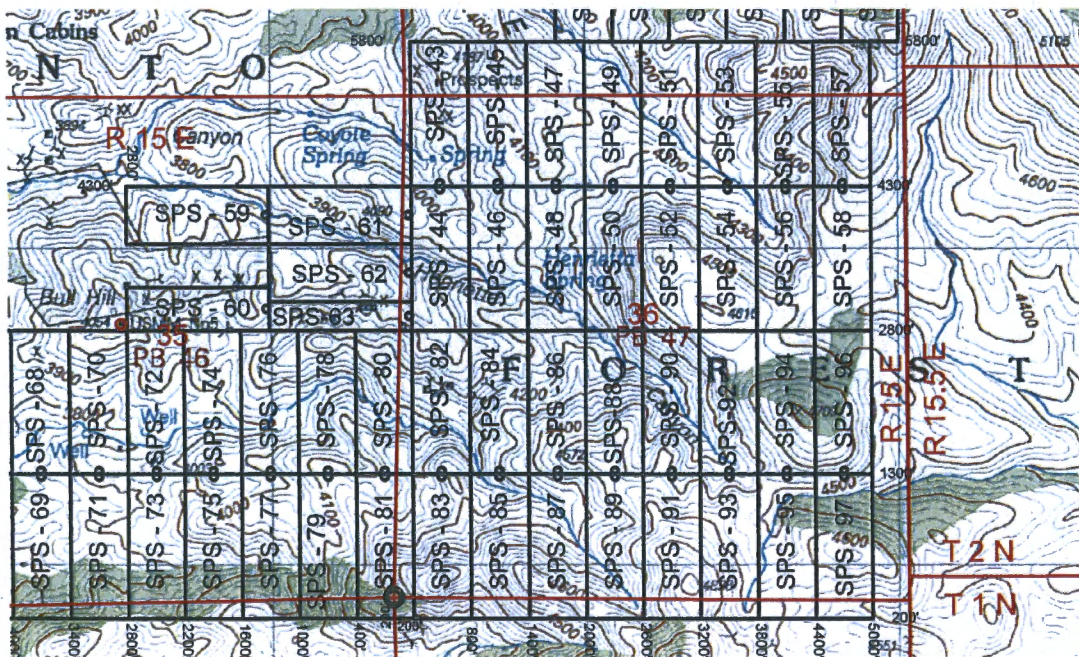
NOTICE IS HEREBY GIVEN that the SPS - 49 Lode mining claim has been located by Granite Solid, LLC whose current mailing address is 502 North Division Street, Carson City, Nevada 89702. The general course of this claim is North South and is approximately 600 feet in width and 1500 feet in length and contains approximately 20.66 acres. This claim runs from the location monument on which the location notice is posted approximately 5 feet in a South direction to the South end line and 1495 feet in a North direction to the North end line and 300 feet on each side of the center line of the claim. This claim is marked by six monuments, one at each corner and one at the center of each end line of the claim. The location monument on which this notice is posted is situated within Section 36, Township 2 North, Range 15 East, Gila and Salt River Baseline and Meridian, Gila County, Arizona, and this claim occupies the following quarter section(s), sections, Township and Range:

Quarter	Section	Township	Range	Meridian
SW	25	2 N	15 E	Gila and Salt River
NW	36	2 N	15 E	Gila and Salt River
		2 N	15 E	Gila and Salt River
		2 N	15 E	Gila and Salt River

The North West corner of this claim is approximately 5800 feet North and 2000 feet East of the SW corner of Section 36, Township 2 North, Range 15 East, Gila and Salt River Baseline and Meridian.

DATED AND POSTED on the ground this 4 day of February, 2020

BY: *Dave Rowe*
 Agent: Dave Rowe:



AMC459526

The above map depicts the SPS - 49 Lode mining claim, which is located in Section(s) 25 / 36, Township 2 North, Range 15 East, Gila and Salt River Baseline and Meridian, Gila County, Arizona. The claim corners, end centers and Location monuments are marked by 2 inch by 2 inch by 5 foot wooden post with aluminum tags. The bearings and distances between claims and tie point are depicted on the map.

Filed at the request of and return to:
 MXS, INC.
 5900 Feedlot Rd.
 Winnemucca, Nevada 89445

RECEIVED
 BLM AZ STATE OFFICE
 2020 MAR - 6 A 10:52
 PHOENIX, ARIZONA

LOCATION NOTICE FOR LODE MINING CLAIM

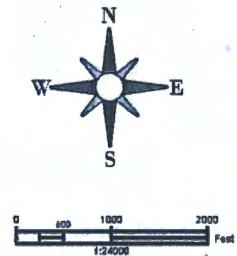
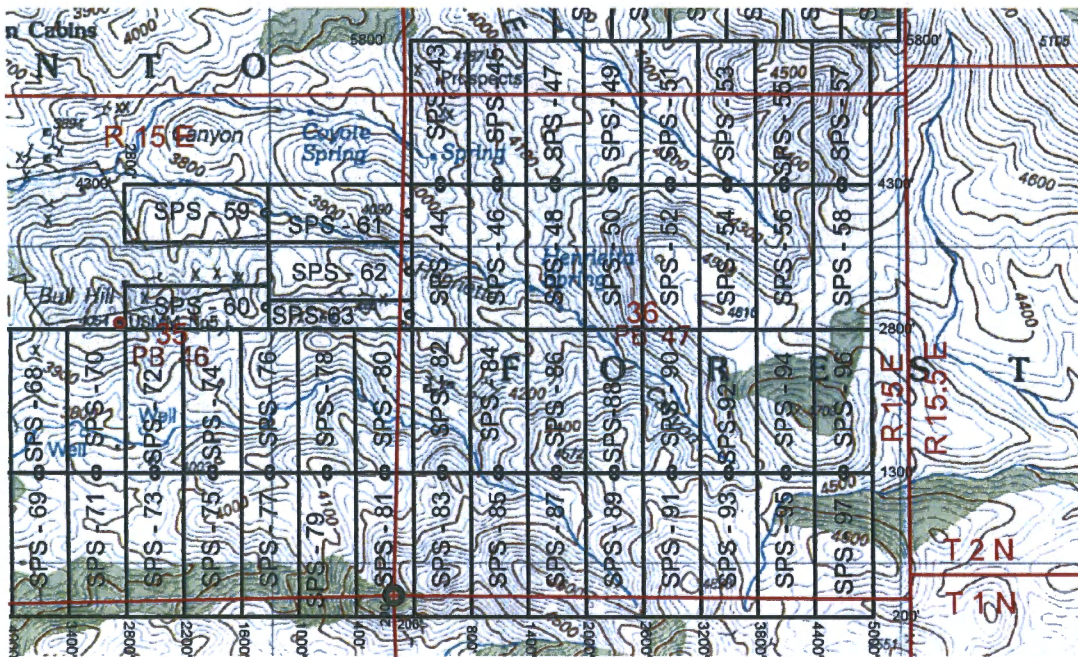
NOTICE IS HEREBY GIVEN that the SPS - 50 Lode mining claim has been located by Granite-Sand, LLC whose current mailing address is 502 North Division Street, Carson City, Nevada 89702. The general course of this claim is North South and is approximately 600 feet in width and 1500 feet in length and contains approximately 22.66 acres. This claim runs from the location monument on which the location notice is posted approximately 1495 feet in a South direction to the South end line and 5 feet in a North direction to the North end line and 300 feet on each side of the center line of the claim. This claim is marked by six monuments, one at each corner and one at the center of each end line of the claim. The location monument on which this notice is posted is situated within Section 36, Township 2 North, Range 15 East, Gila and Salt River Baseline and Meridian, Gila County, Arizona, and this claim occupies the following quarter section(s), sections, Township and Range:

Quarter	Section	Township	Range	Meridian
NW	36	2 N	15 E	Gila and Salt River
		2 N	15 E	Gila and Salt River
		2 N	15 E	Gila and Salt River
		2 N	15 E	Gila and Salt River

The North West corner of this claim is approximately 4300 feet North and 2000 feet East of the SW corner of Section 36, Township 2 North, Range 15 East, Gila and Salt River Baseline and Meridian.

DATED AND POSTED on the ground this 4 day of February, 2020

BY: *Dave Rowe*
 Agent: Dave Rowe:



The above map depicts the SPS - 50 Lode mining claim, which is located in Section(s) 36, Township 2 North, Range 15 East, Gila and Salt River Baseline and Meridian, Gila County, Arizona. The claim corners, end centers and Location monuments are marked by 2 inch by 2 inch by 5 foot wooden post with aluminum tags. The bearings and distances between claims and tie point are depicted on the map.

AMC459527

Filed at the request of and return to:
 MXS, INC.
 5900 Feedlot Rd.
 Winnemucca, Nevada 89445

RECEIVED
 BEMAHZ STATE OFFICE
 2020 MAR - 6 A 10:52
 PHOENIX, ARIZONA

LOCATION NOTICE FOR LODE MINING CLAIM

NOTICE IS HEREBY GIVEN that the SPS - 51 Lode mining claim has been located by Granite-Solid, LLC whose current mailing address is 502 North Division Street, Carson City, Nevada 89702. The general course of this claim is North South and is approximately 600 feet in width and 1500 feet in length and contains approximately 20.66 acres. This claim runs from the location monument on which the location notice is posted approximately 5 feet in a South direction to the South end line and 1495 feet in a North direction to the North end line and 300 feet on each side of the center line of the claim. This claim is marked by six monuments, one at each corner and one at the center of each end line of the claim. The location monument on which this notice is posted is situated within Section 36, Township 2 North, Range 15 East, Gila and Salt River Baseline and Meridian, Gila County, Arizona, and this claim occupies the following quarter section(s), sections, Township and Range:

Quarter	Section	Township	Range	Meridian
SW	25	2 N	15 E	Gila and Salt River
SE	25	2 N	15 E	Gila and Salt River
NE	36	2 N	15 E	Gila and Salt River
NW	36	2 N	15 E	Gila and Salt River

The North West corner of this claim is approximately 5800 feet North and 2600 feet East of the SW corner of Section 36, Township 2 North, Range 15 East, Gila and Salt River Baseline and Meridian.

DATED AND POSTED on the ground this 4 day of February, 2020

BY: *Dave Rowe*
 Agent: Dave Rowe:



The above map depicts the SPS - 51 Lode mining claim, which is located in Section(s) 25 / 36, Township 2 North, Range 15 East, Gila and Salt River Baseline and Meridian, Gila County, Arizona. The claim corners, end centers and Location monuments are marked by 2 inch by 2 inch by 5 foot wooden post with aluminum tags. The bearings and distances between claims and tie point are depicted on the map.

AMC459528

Filed at the request of and return to:
 MXS, INC.
 5900 Feedlot Rd.
 Winnemucca, Nevada 89445

RECEIVED
 BLM AZ STATE OFFICE
 2020 MAR - 6 A 10:52
 PHOENIX, ARIZONA

LOCATION NOTICE FOR LODE MINING CLAIM

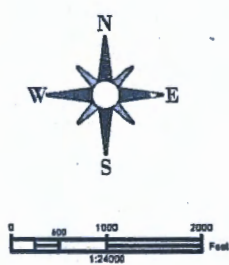
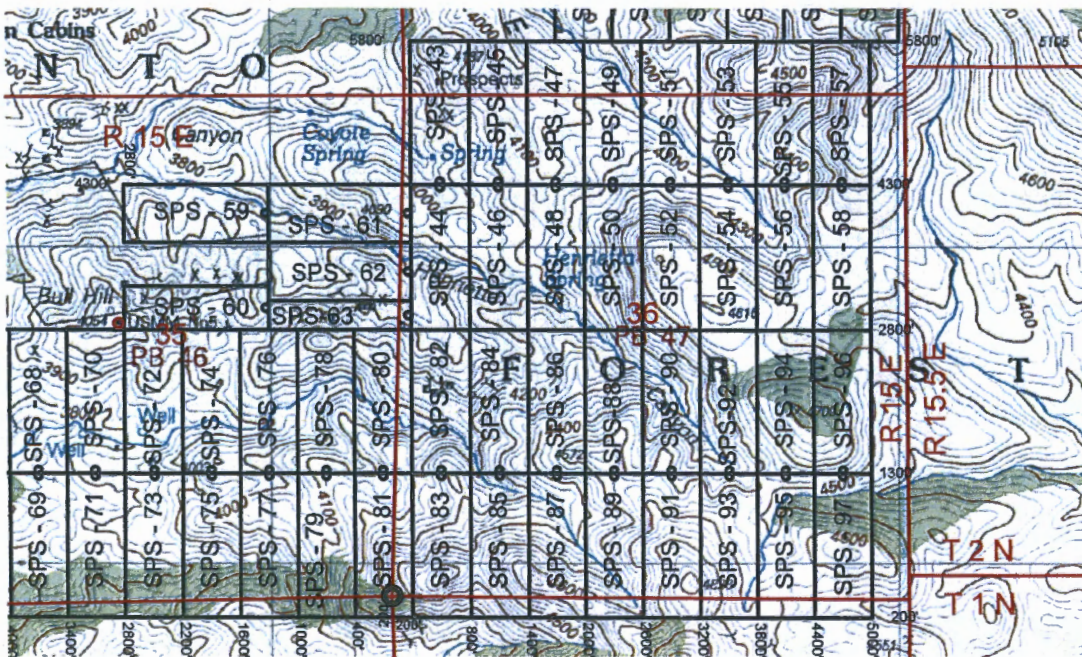
NOTICE IS HEREBY GIVEN that the SPS - 52 Lode mining claim has been located by Granite Solid, LLC whose current mailing address is 502 North Division Street, Carson City, Nevada 89702. The general course of this claim is North South and is approximately 600 feet in width and 1500 feet in length and contains approximately 20.66 acres. This claim runs from the location monument on which the location notice is posted approximately 1495 feet in a South direction to the South end line and 5 feet in a North direction to the North end line and 300 feet on each side of the center line of the claim. This claim is marked by six monuments, one at each corner and one at the center of each end line of the claim. The location monument on which this notice is posted is situated within Section 36, Township 2 North, Range 15 East, Gila and Salt River Baseline and Meridian, Gila County, Arizona, and this claim occupies the following quarter section(s), sections, Township and Range:

Quarter	Section	Township	Range	Meridian
NE	36	2 N	15 E	Gila and Salt River
NW	36	2 N	15 E	Gila and Salt River
		2 N	15 E	Gila and Salt River
		2 N	15 E	Gila and Salt River

The North West corner of this claim is approximately 4300 feet North and 2600 feet East of the SW corner of Section 36, Township 2 North, Range 15 East, Gila and Salt River Baseline and Meridian.

DATED AND POSTED on the ground this 4 day of February, 2020

BY: *Dave Rowe*
 Agent: Dave Rowe:



AMC459529

The above map depicts the SPS - 52 Lode mining claim, which is located in Section(s) 36, Township 2 North, Range 15 East, Gila and Salt River Baseline and Meridian, Gila County, Arizona. The claim corners, end centers and Location monuments are marked by 2 inch by 2 inch by 5 foot wooden post with aluminum tags. The bearings and distances between claims and tie point are depicted on the map.

Filed at the request of and return to:
 MXS, INC.
 5900 Feedlot Rd.
 Winnemucca, Nevada 89445

RECEIVED
 BENAVZ STATE OFFICE
 2020 MAR - 6 A 10:52
 PHOENIX, ARIZONA

LOCATION NOTICE FOR LODE MINING CLAIM

NOTICE IS HEREBY GIVEN that the SPS - 53 Lode mining claim has been located by Granite-Solid, LLC whose current mailing address is 502 North Division Street, Carson City, Nevada 89702. The general course of this claim is North South and is approximately 600 feet in width and 1500 feet in length and contains approximately 20.66 acres. This claim runs from the location monument on which the location notice is posted approximately 5 feet in a South direction to the South end line and 1495 feet in a North direction to the North end line and 300 feet on each side of the center line of the claim. This claim is marked by six monuments, one at each corner and one at the center of each end line of the claim. The location monument on which this notice is posted is situated within Section 36, Township 2 North, Range 15 East, Gila and Salt River Baseline and Meridian, Gila County, Arizona, and this claim occupies the following quarter section(s), sections, Township and Range:

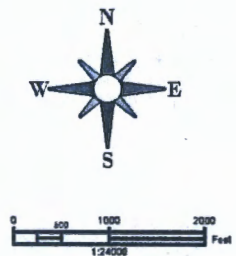
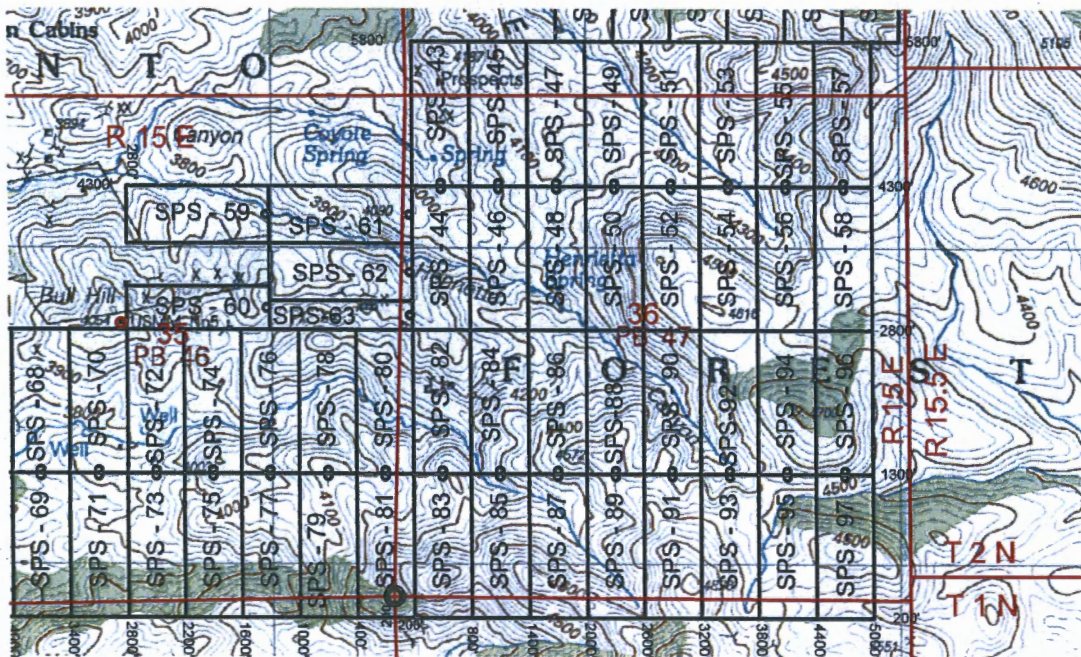
Quarter	Section	Township	Range	Meridian
SE	25	2 N	15 E	Gila and Salt River
NE	36	2 N	15 E	Gila and Salt River
		2 N	15 E	Gila and Salt River
		2 N	15 E	Gila and Salt River

The North West corner of this claim is approximately 5800 feet North and 3200 feet East of the SW corner of Section 36, Township 2 North, Range 15 East, Gila and Salt River Baseline and Meridian.

DATED AND POSTED on the ground this 4 day of February, 2020

BY: *Dave Rowe*

Agent: Dave Rowe:



AMC459530

The above map depicts the SPS - 53 Lode mining claim, which is located in Section(s) 25 / 36, Township 2 North, Range 15 East, Gila and Salt River Baseline and Meridian, Gila County, Arizona. The claim corners, end centers and Location monuments are marked by 2 inch by 2 inch by 5 foot wooden post with aluminum tags. The bearings and distances between claims and tie point are depicted on the map.

Filed at the request of and return to:
 MXS, INC.
 5900 Feedlot Rd.
 Winnemucca, Nevada 89445

RECEIVED
 BLM / AZ STATE OFFICE
 2020 MAR - 6 A 10:55
 PHOENIX, ARIZONA

LOCATION NOTICE FOR LODE MINING CLAIM

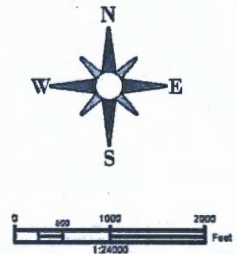
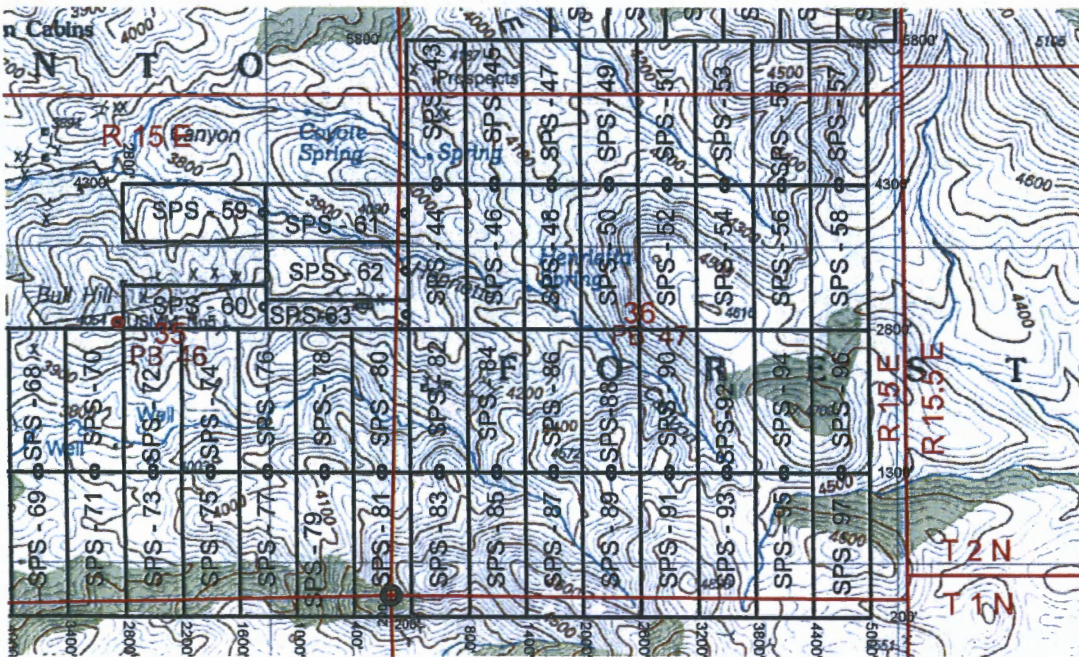
NOTICE IS HEREBY GIVEN that the SPS - 54 Lode mining claim has been located by Granite-Sand, LLC whose current mailing address is 502 North Division Street, Carson City, Nevada 89702. The general course of this claim is North South and is approximately 600 feet in width and 1500 feet in length and contains approximately 20.66 acres. This claim runs from the location monument on which the location notice is posted approximately 1495 feet in a South direction to the South end line and 5 feet in a North direction to the North end line and 300 feet on each side of the center line of the claim. This claim is marked by six monuments, one at each corner and one at the center of each end line of the claim. The location monument on which this notice is posted is situated within Section 36, Township 2 North, Range 15 East, Gila and Salt River Baseline and Meridian, Gila County, Arizona, and this claim occupies the following quarter section(s), sections, Township and Range:

Quarter	Section	Township	Range	Meridian
NE	36	2 N	15 E	Gila and Salt River
		2 N	15 E	Gila and Salt River
		2 N	15 E	Gila and Salt River
		2 N	15 E	Gila and Salt River

The North West corner of this claim is approximately 4300 feet North and 3200 feet East of the SW corner of Section 36, Township 2 North, Range 15 East, Gila and Salt River Baseline and Meridian.

DATED AND POSTED on the ground this 4 day of February, 2020

BY: Dave Rowe
 Agent: Dave Rowe:



The above map depicts the SPS - 54 Lode mining claim, which is located in Section(s) 36, Township 2 North, Range 15 East, Gila and Salt River Baseline and Meridian, Gila County, Arizona. The claim corners, end centers and Location monuments are marked by 2 inch by 2 inch by 5 foot wooden post with aluminum tags. The bearings and distances between claims and tie point are depicted on the map.

AMC459531

Filed at the request of and return to:
 MXS, INC.
 5900 Feedlot Rd.
 Winnemucca, Nevada 89445

RECEIVED
 BEM AZ STATE OFFICE
 2020 MAR - 6 A 10:52
 PHOENIX, ARIZONA

LOCATION NOTICE FOR LODE MINING CLAIM

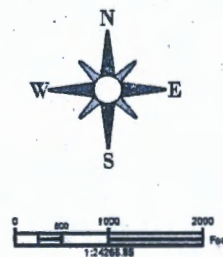
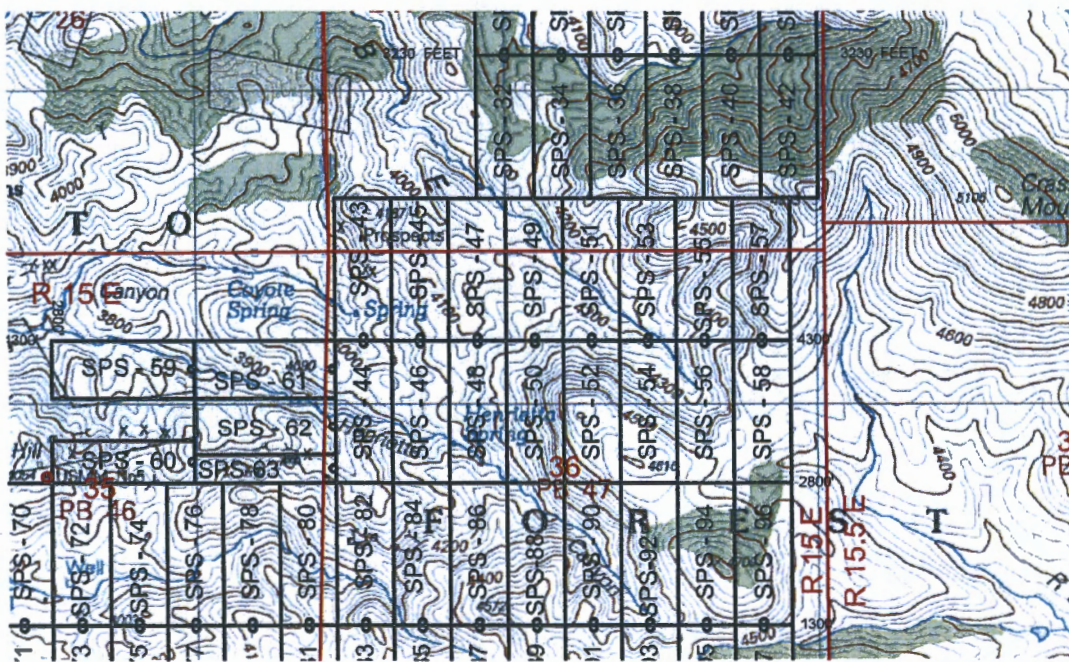
NOTICE IS HEREBY GIVEN that the SPS - 55 Lode mining claim has been located by Granite-Solid, LLC whose current mailing address is 502 North Division Street, Carson City, Nevada 89702. The general course of this claim is North South and is approximately 600 feet in width and 1500 feet in length and contains approximately 20.66 acres. This claim runs from the location monument on which the location notice is posted approximately 5 feet in a South direction to the South end line and 1495 feet in a North direction to the North end line and 300 feet on each side of the center line of the claim. This claim is marked by six monuments, one at each corner and one at the center of each end line of the claim. The location monument on which this notice is posted is situated within Section 36, Township 2 North, Range 15 East, Gila and Salt River Baseline and Meridian, Gila County, Arizona, and this claim occupies the following quarter section(s), sections, Township and Range:

Quarter	Section	Township	Range	Meridian
SE	25	2 N	15 E	Gila and Salt River
NE	36	2 N	15 E	Gila and Salt River
		2 N	15 E	Gila and Salt River
		2 N	15 E	Gila and Salt River

The North West corner of this claim is approximately 5800 feet North and 3800 feet East of the SW corner of Section 36, Township 2 North, Range 15 East, Gila and Salt River Baseline and Meridian.

DATED AND POSTED on the ground this 4 day of February, 2020

BY: *Dave Rowe*
 Agent: Dave Rowe:



AMC459532

The above map depicts the SPS - 55 Lode mining claim, which is located in Section(s) 25 & 36, Township 2 North, Range 15 East, Gila and Salt River Baseline and Meridian, Gila County, Arizona. The claim corners, end centers and Location monuments are marked by 2 inch by 2 inch by 5 foot wooden post with aluminum tags. The bearings and distances between claims and tie point are depicted on the map.

Filed at the request of and return to:
 MXS, INC.
 5900 Feedlot Rd.
 Winnemucca, Nevada 89445

RECEIVED
 BLM AZ STATE OFFICE
 2020 MAR - 6 A 10:58
 PHOENIX, ARIZONA

LOCATION NOTICE FOR LODE MINING CLAIM

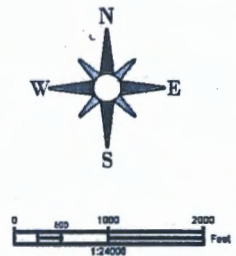
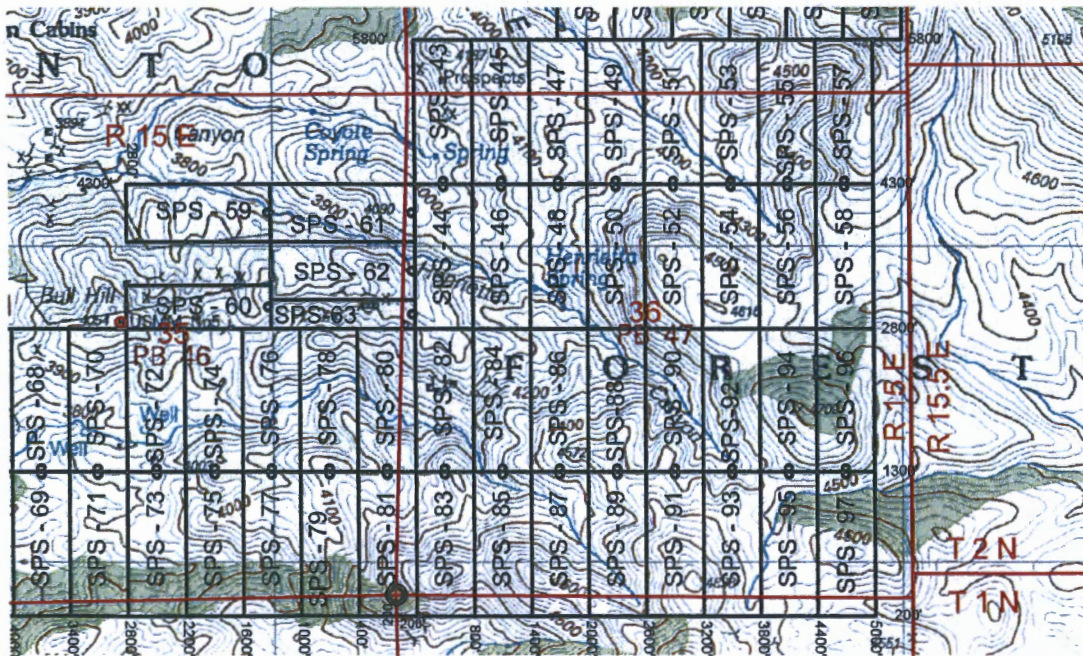
NOTICE IS HEREBY GIVEN that the SPS - 56 Lode mining claim has been located by Granite Sid, LLC whose current mailing address is 502 North Division Street, Carson City, Nevada 89702. The general course of this claim is North South and is approximately 600 feet in width and 1500 feet in length and contains approximately 20.66 acres. This claim runs from the location monument on which the location notice is posted approximately 1495 feet in a South direction to the South end line and 5 feet in a North direction to the North end line and 300 feet on each side of the center line of the claim. This claim is marked by six monuments, one at each corner and one at the center of each end line of the claim. The location monument on which this notice is posted is situated within Section 36, Township 2 North, Range 15 East, Gila and Salt River Baseline and Meridian, Gila County, Arizona, and this claim occupies the following quarter section(s), sections, Township and Range:

Quarter	Section	Township	Range	Meridian
NE	36	2 N	15 E	Gila and Salt River
		2 N	15 E	Gila and Salt River
		2 N	15 E	Gila and Salt River
		2 N	15 E	Gila and Salt River

The North West corner of this claim is approximately 4300 feet North and 3800 feet East of the SW corner of Section 36, Township 2 North, Range 15 East, Gila and Salt River Baseline and Meridian.

DATED AND POSTED on the ground this 4 day of February, 2020

BY: *Dave Rowe*
 Agent: Dave Rowe:



AMC459533

The above map depicts the SPS - 56 Lode mining claim, which is located in Section(s) 36, Township 2 North, Range 15 East, Gila and Salt River Baseline and Meridian, Gila County, Arizona. The claim corners, end centers and Location monuments are marked by 2 inch by 2 inch by 5 foot wooden post with aluminum tags. The bearings and distances between claims and tie point are depicted on the map.

Filed at the request of and return to:
 MXS, INC.
 5900 Feedlot Rd.
 Winnemucca, Nevada 89445

RECEIVED
 BLM-AZ STATE
 2020 MAR -6
 PHOENIX, ARIZONA

LOCATION NOTICE FOR LODE MINING CLAIM

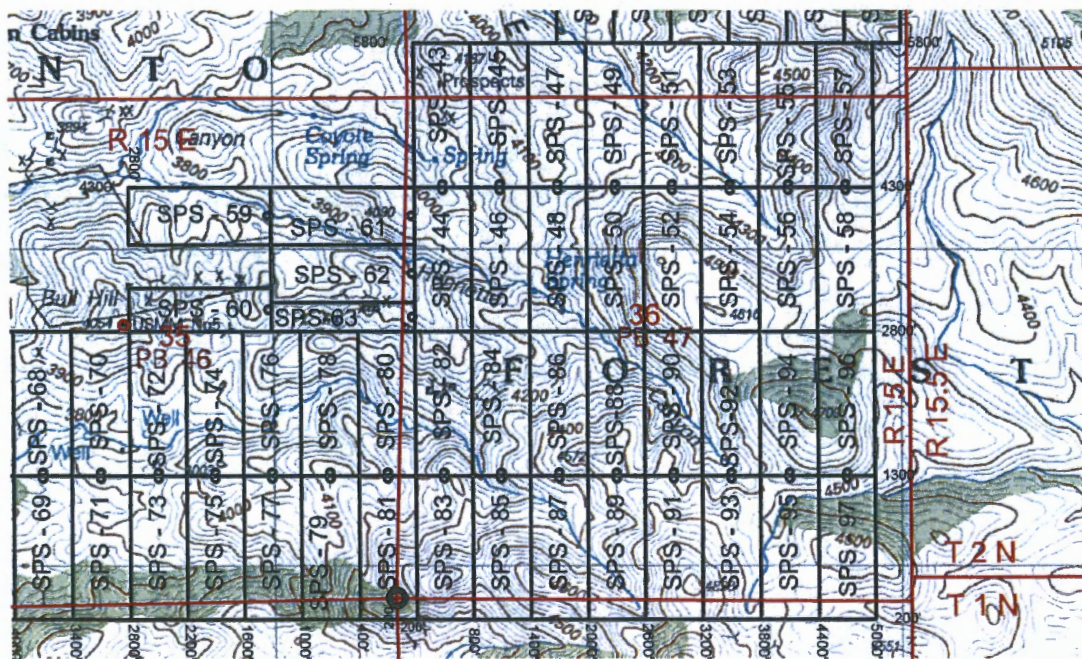
NOTICE IS HEREBY GIVEN that the SPS - 57 Lode mining claim has been located by Granite Solid, LLC whose current mailing address is 502 North Division Street, Carson City, Nevada 89702. The general course of this claim is North South and is approximately 600 feet in width and 1500 feet in length and contains approximately 20.66 acres. This claim runs from the location monument on which the location notice is posted approximately 5 feet in a South direction to the South end line and 1495 feet in a North direction to the North end line and 300 feet on each side of the center line of the claim. This claim is marked by six monuments, one at each corner and one at the center of each end line of the claim. The location monument on which this notice is posted is situated within Section 36, Township 2 North, Range 15 East, Gila and Salt River Baseline and Meridian, Gila County, Arizona, and this claim occupies the following quarter section(s), sections, Township and Range:

Quarter	Section	Township	Range	Meridian
SE	25	2 N	15 E	Gila and Salt River
NE	36	2 N	15 E	Gila and Salt River
		2 N	15 E	Gila and Salt River
		2 N	15 E	Gila and Salt River

The North West corner of this claim is approximately 5800 feet North and 4400 feet East of the SW corner of Section 36, Township 2 North, Range 15 East, Gila and Salt River Baseline and Meridian.

DATED AND POSTED on the ground this 4 day of February, 2020

BY: Dave Rowe
 Agent: Dave Rowe:



The above map depicts the SPS - 57 Lode mining claim, which is located in Section(s) 25 / 36, Township 2 North, Range 15 East, Gila and Salt River Baseline and Meridian, Gila County, Arizona. The claim corners, end centers and Location monuments are marked by 2 inch by 2 inch by 5 foot wooden post with aluminum tags. The bearings and distances between claims and tie point are depicted on the map.

AMC459534

Filed at the request of and return to:
 MXS, INC.
 5900 Feedlot Rd.
 Winnemucca, Nevada 89445

RECEIVED
 BEMAZ STATE OFFICE
 2020 MAR - 6 A 10: 53
 PHOENIX, ARIZONA

LOCATION NOTICE FOR LODE MINING CLAIM

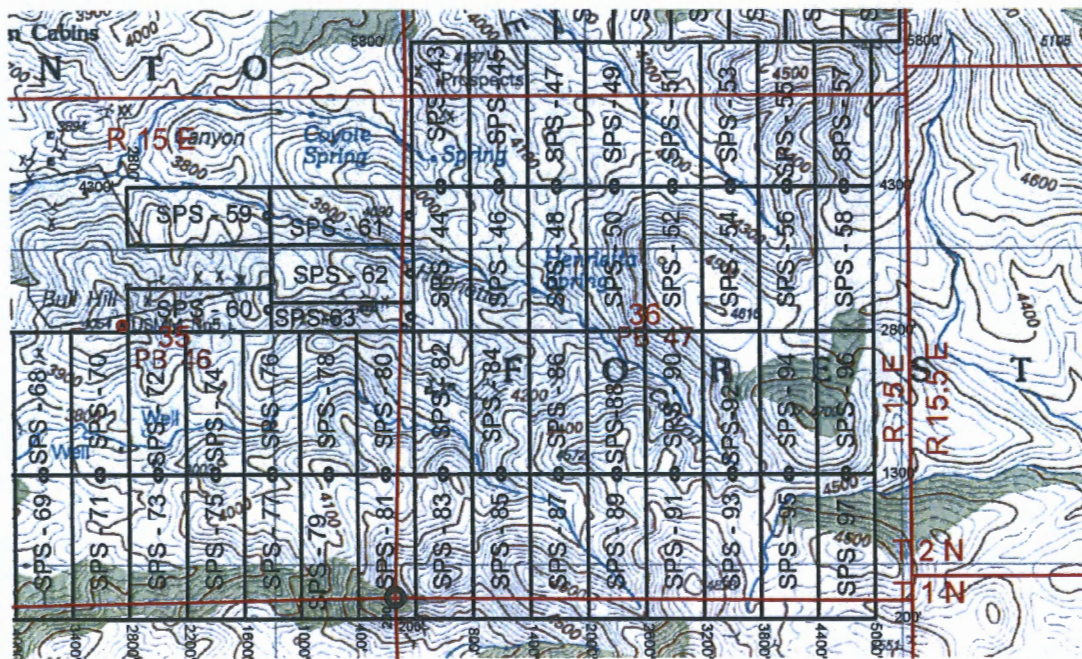
NOTICE IS HEREBY GIVEN that the SPS - 58 Lode mining claim has been located by Granite-Solid, LLC whose current mailing address is 502 North Division Street, Carson City, Nevada 89702. The general course of this claim is North South and is approximately 600 feet in width and 1500 feet in length and contains approximately 20.66 acres. This claim runs from the location monument on which the location notice is posted approximately 1495 feet in a South direction to the South end line and 5 feet in a North direction to the North end line and 300 feet on each side of the center line of the claim. This claim is marked by six monuments, one at each corner and one at the center of each end line of the claim. The location monument on which this notice is posted is situated within Section 36, Township 2 North, Range 15 East, Gila and Salt River Baseline and Meridian, Gila County, Arizona, and this claim occupies the following quarter section(s), sections, Township and Range:

Quarter	Section	Township	Range	Meridian
<u>NE</u>	<u>36</u>	<u>2 N</u>	<u>15 E</u>	<u>Gila and Salt River</u>
		<u>2 N</u>	<u>15 E</u>	<u>Gila and Salt River</u>
		<u>2 N</u>	<u>15 E</u>	<u>Gila and Salt River</u>
		<u>2 N</u>	<u>15 E</u>	<u>Gila and Salt River</u>

The North West corner of this claim is approximately 4300 feet North and 4400 feet East of the SW corner of Section 36, Township 2 North, Range 15 East, Gila and Salt River Baseline and Meridian.

DATED AND POSTED on the ground this 4 day of February, 2020

BY: *Dave Rowe*
 Agent: Dave Rowe:



The above map depicts the SPS - 58 Lode mining claim, which is located in Section(s) 36, Township 2 North, Range 15 East, Gila and Salt River Baseline and Meridian, Gila County, Arizona. The claim corners, end centers and Location monuments are marked by 2 inch by 2 inch by 5 foot wooden post with aluminum tags. The bearings and distances between claims and tie point are depicted on the map.

AMC459535

Filed at the request of and return to:
 MXS, INC.
 5900 Feedlot Rd.
 Winnemucca, Nevada 89445

RECEIVED
 BEHAVIORAL STATE OFFICE
 2020 MAR - 6 A 10:53
 PHOENIX, ARIZONA

LOCATION NOTICE FOR LODE MINING CLAIM

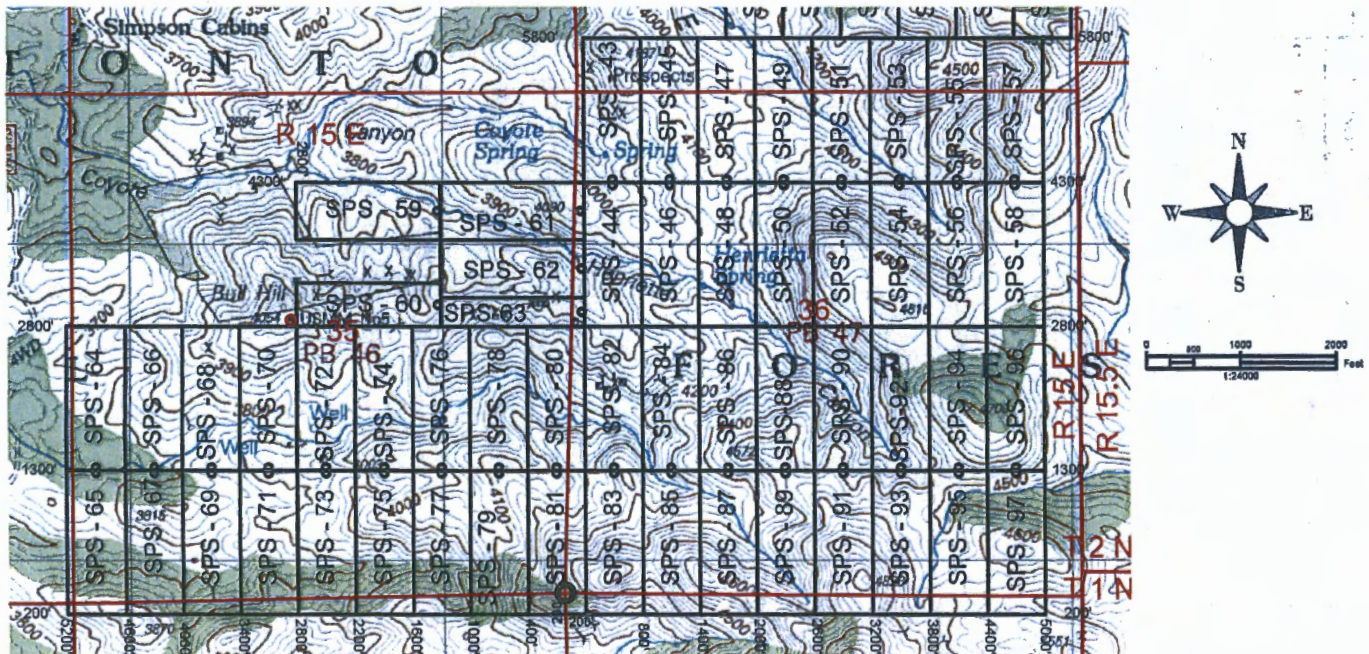
NOTICE IS HEREBY GIVEN that the SPS - 59 Lode mining claim has been located by Granite-Solid, LLC whose current mailing address is 502 North Division Street, Carson City, Nevada 89702. The general course of this claim is East West and is approximately 600 feet in width and 1500 feet in length and contains approximately 20.66 acres. This claim runs from the location monument on which the location notice is posted approximately 5 feet in a East direction to the East end line and 1495 feet in a West direction to the West end line and 300 feet on each side of the center line of the claim. This claim is marked by six monuments, one at each corner and one at the center of each end line of the claim. The location monument on which this notice is posted is situated within Section 35, Township 2 North, Range 15 East, Gila and Salt River Baseline and Meridian, Gila County, Arizona, and this claim occupies the following quarter section(s), sections, Township and Range:

Quarter	Section	Township	Range	Meridian
NE	35	2 N	15 E	Gila and Salt River
NW	35	2 N	15 E	Gila and Salt River
		2 N	15 E	Gila and Salt River
		2 N	15 E	Gila and Salt River

The North West corner of this claim is approximately 4300 feet North and 2800 feet West of the SW corner of Section 36, Township 2 North, Range 15 East, Gila and Salt River Baseline and Meridian.

DATED AND POSTED on the ground this 4 day of February, 2020

BY: Dave Rowe
 Agent: Dave Rowe:



The above map depicts the SPS 59 Lode mining claim, which is located in Section(s) 35, Township 2 North, Range 15 East, Gila and Salt River Baseline and Meridian, Gila County, Arizona. The claim corners, end centers and Location monuments are marked by 2 inch by 2 inch by 5 foot wooden post with aluminum tags. The bearings and distances between claims and tie point are depicted on the map.

AMC459536

Filed at the request of and return to:
 MXS, INC.
 5900 Feedlot Rd.
 Winnemucca, Nevada 89445

PHOENIX, ARIZONA

2020 MAR - 6 A 10: 53

RECEIVED
 BLM/AZ STATE OFFICE

LOCATION NOTICE FOR LODE MINING CLAIM

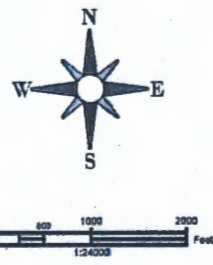
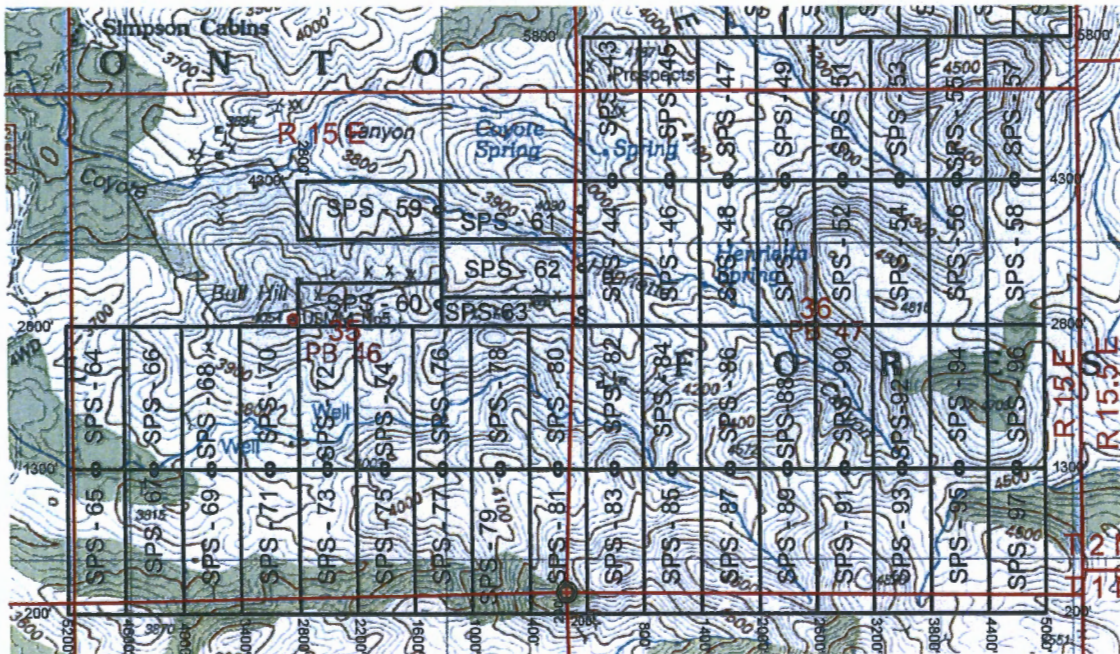
NOTICE IS HEREBY GIVEN that the SPS - 60 Lode mining claim has been located by Granite-Solid, LLC whose current mailing address is 502 North Division Street, Carson City, Nevada 89702. The general course of this claim is East West and is approximately 450 feet in width and 1500 feet in length and contains approximately 15.45 acres. This claim runs from the location monument on which the location notice is posted approximately 5 feet in a East direction to the East end line and 1495 feet in a West direction to the West end line and 225 feet on each side of the center line of the claim. This claim is marked by six monuments, one at each corner and one at the center of each end line of the claim. The location monument on which this notice is posted is situated within Section 35, Township 2 North, Range 15 East, Gila and Salt River Baseline and Meridian, Gila County, Arizona, and this claim occupies the following quarter section(s), sections, Township and Range:

Quarter	Section	Township	Range	Meridian
NE	35	2 N	15 E	Gila and Salt River
NW	35	2 N	15 E	Gila and Salt River
		2 N	15 E	Gila and Salt River
		2 N	15 E	Gila and Salt River

The North West corner of this claim is approximately 3250 feet North and 2800 feet West of the SW corner of Section 36, Township 2 North, Range 15 East, Gila and Salt River Baseline and Meridian.

DATED AND POSTED on the ground this 3 day of February, 2020

BY: Dave Rowe
 Agent: Dave Rowe:



The above map depicts the SPS - 60 Lode mining claim, which is located in Section(s) 35, Township 2 North, Range 15 East, Gila and Salt River Baseline and Meridian, Gila County, Arizona. The claim corners, end centers and Location monuments are marked by 2 inch by 2 inch by 5 foot wooden post with aluminum tags. The bearings and distances between claims and tie point are depicted on the map.

AMC459537

Filed at the request of and return to:
 MXS, INC.
 5900 Feedlot Rd.
 Winnemucca, Nevada 89445

RECEIVED
 BLM AZ STATE OFFICE
 2020 MAR - 6 A 10:53
 PHOENIX, ARIZONA

LOCATION NOTICE FOR LODE MINING CLAIM

NOTICE IS HEREBY GIVEN that the SPS - 61 Lode mining claim has been located by Granite-Sand, LLC whose current mailing address is 502 North Division Street, Carson City, Nevada 89702. The general course of this claim is East West and is approximately 600 feet in width and 1500 feet in length and contains approximately 20.66 acres. This claim runs from the location monument on which the location notice is posted approximately 5 feet in a East direction to the East end line and 1495 feet in a West direction to the West end line and 300 feet on each side of the center line of the claim. This claim is marked by six monuments, one at each corner and one at the center of each end line of the claim. The location monument on which this notice is posted is situated within Section 36, Township 2 North, Range 15 East, Gila and Salt River Baseline and Meridian, Gila County, Arizona, and this claim occupies the following quarter section(s), sections, Township and Range:

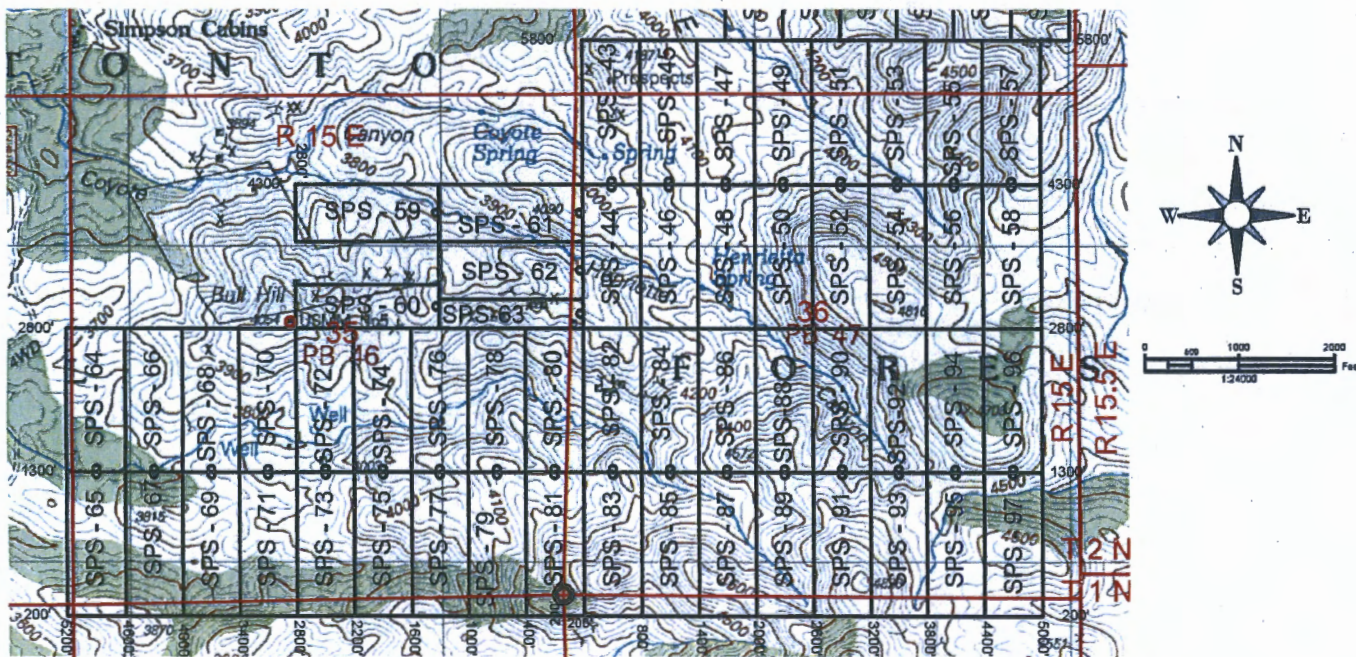
Quarter	Section	Township	Range	Meridian
NE	35	2 N	15 E	Gila and Salt River
NW	36	2 N	15 E	Gila and Salt River
		2 N	15 E	Gila and Salt River
		2 N	15 E	Gila and Salt River

The North West corner of this claim is approximately 4300 feet North and 1300 feet West of the SW corner of Section 36, Township 2 North, Range 15 East, Gila and Salt River Baseline and Meridian.

DATED AND POSTED on the ground this 4 day of February, 2020

BY: *Dave Rowe*
 Agent: Dave Rowe:

AMC 459538



The above map depicts the SPS - 61 Lode mining claim, which is located in Section(s) 35 / 36, Township 2 North, Range 15 East, Gila and Salt River Baseline and Meridian, Gila County, Arizona. The claim corners, end centers and Location monuments are marked by 2 inch by 2 inch by 5 foot wooden post with aluminum tags. The bearings and distances between claims and tie point are depicted on the map.

Filed at the request of and return to:
 MXS, INC.
 5900 Feedlot Rd.
 Winnemucca, Nevada 89445

RECEIVED
 BEHAVIOR STATE OFFICE
 2020 MAR - 6 A 10:53
 PHOENIX, ARIZONA

LOCATION NOTICE FOR LODE MINING CLAIM

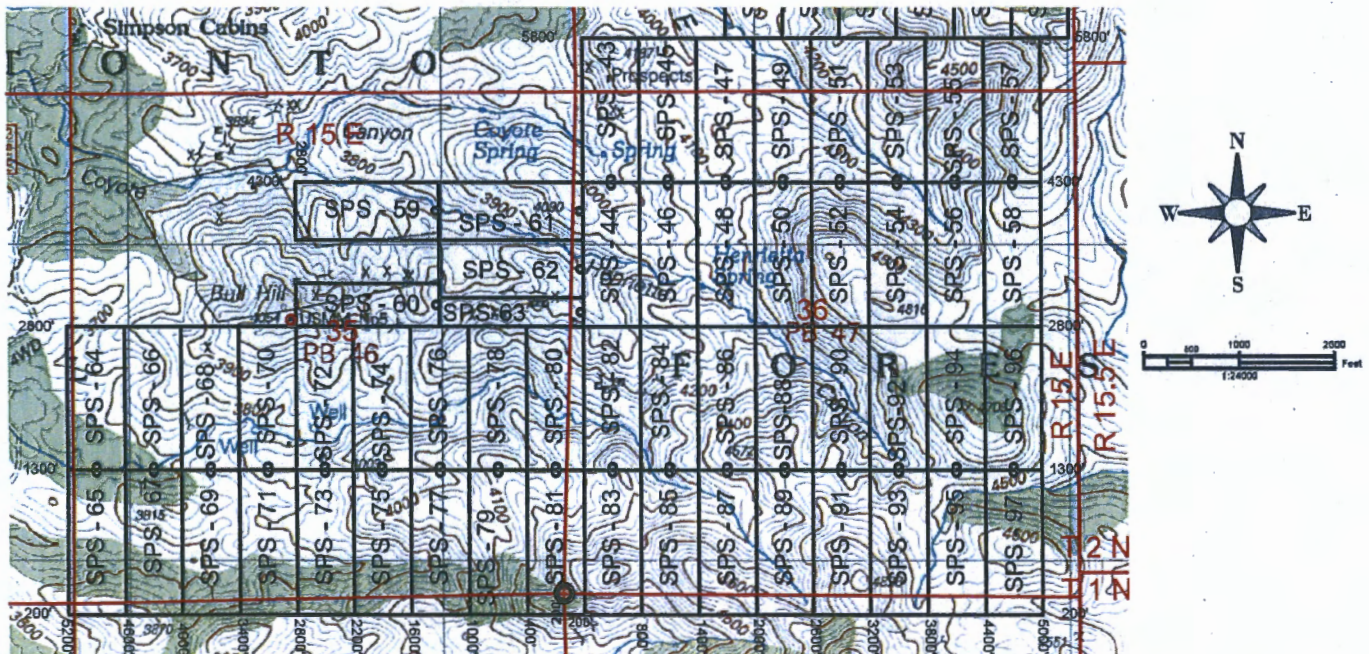
NOTICE IS HEREBY GIVEN that the SPS - 62 Lode mining claim has been located by Granite-Solid, LLC whose current mailing address is 502 North Division Street, Carson City, Nevada 89702. The general course of this claim is East West and is approximately 600 feet in width and 1500 feet in length and contains approximately 20.66 acres. This claim runs from the location monument on which the location notice is posted approximately 5 feet in a East direction to the East end line and 1495 feet in a West direction to the West end line and 300 feet on each side of the center line of the claim. This claim is marked by six monuments, one at each corner and one at the center of each end line of the claim. The location monument on which this notice is posted is situated within Section 36, Township 2 North, Range 15 East, Gila and Salt River Baseline and Meridian, Gila County, Arizona, and this claim occupies the following quarter section(s), sections, Township and Range:

Quarter	Section	Township	Range	Meridian
NE	35	2 N	15 E	Gila and Salt River
NW	36	2 N	15 E	Gila and Salt River
		2 N	15 E	Gila and Salt River
		2 N	15 E	Gila and Salt River

The North West corner of this claim is approximately 3700 feet North and 1300 feet West of the SW corner of Section 36, Township 2 North, Range 15 East, Gila and Salt River Baseline and Meridian.

DATED AND POSTED on the ground this 4 day of February, 2020

BY: *Dave Rowe*
 Agent: Dave Rowe:



The above map depicts the SPS - 62 Lode mining claim, which is located in Section(s) 35 / 36, Township 2 North, Range 15 East, Gila and Salt River Baseline and Meridian, Gila County, Arizona. The claim corners, end centers and Location monuments are marked by 2 inch by 2 inch by 5 foot wooden post with aluminum tags. The bearings and distances between claims and tie point are depicted on the map.

AMC459539

Filed at the request of and return to:
 MXS, INC.
 5900 Feedlot Rd.
 Winnemucca, Nevada 89445

RECEIVED
 BEHAVIORAL STATE OFFICE
 2020 MAR - 6 A 10:55
 PHOENIX, ARIZONA

LOCATION NOTICE FOR LODE MINING CLAIM

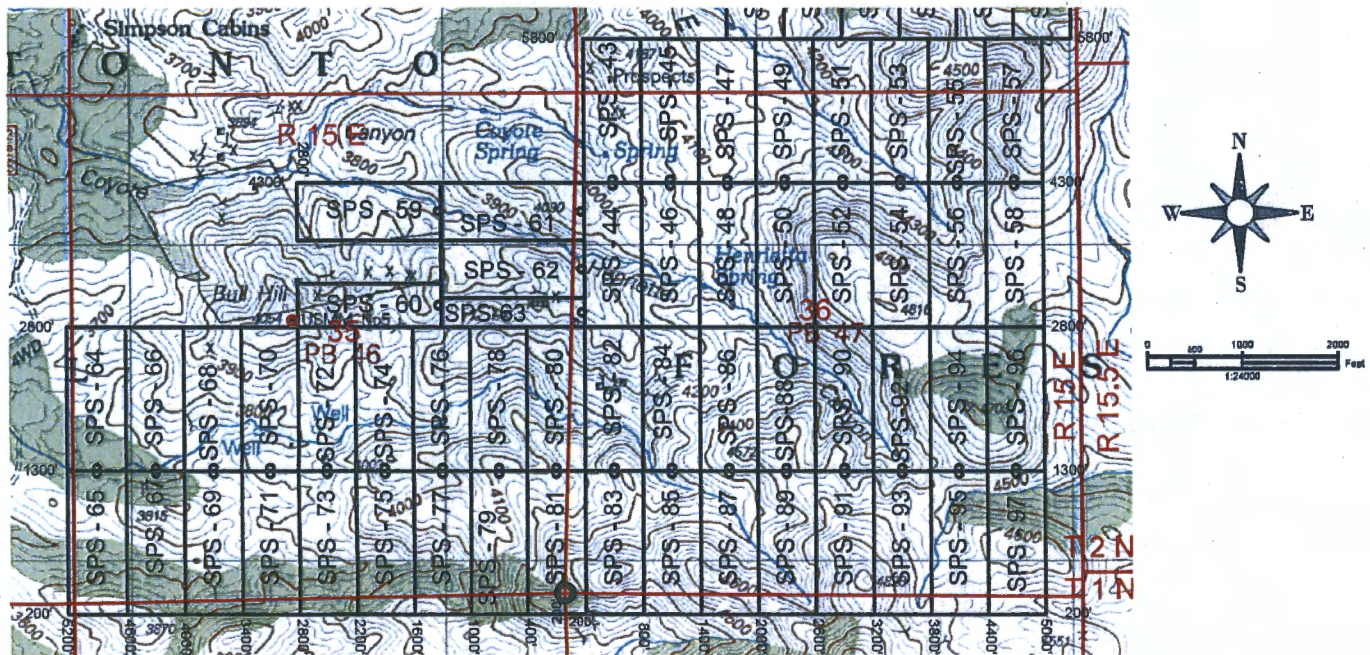
NOTICE IS HEREBY GIVEN that the SPS - 63 Lode mining claim has been located by Granite-Solid, LLC whose current mailing address is 502 North Division Street, Carson City, Nevada 89702. The general course of this claim is East West and is approximately 300 feet in width and 1500 feet in length and contains approximately 10.33 acres. This claim runs from the location monument on which the location notice is posted approximately 5 feet in a East direction to the East end line and 1495 feet in a West direction to the West end line and 150 feet on each side of the center line of the claim. This claim is marked by six monuments, one at each corner and one at the center of each end line of the claim. The location monument on which this notice is posted is situated within Section 36, Township 2 North, Range 15 East, Gila and Salt River Baseline and Meridian, Gila County, Arizona, and this claim occupies the following quarter section(s), sections, Township and Range:

Quarter	Section	Township	Range	Meridian
NE	35	2 N	15 E	Gila and Salt River
NW	36	2 N	15 E	Gila and Salt River
		2 N	15 E	Gila and Salt River
		2 N	15 E	Gila and Salt River

The North West corner of this claim is approximately 3100 feet North and 1300 feet West of the SW corner of Section 36, Township 2 North, Range 15 East, Gila and Salt River Baseline and Meridian.

DATED AND POSTED on the ground this 4 day of February, 2020

BY: *Dave Rowe*
 Agent: Dave Rowe:



AMC459540

The above map depicts the SPS 63 Lode mining claim, which is located in Section(s) 35 / 36, Township 2 North, Range 15 East, Gila and Salt River Baseline and Meridian, Gila County, Arizona. The claim corners, end centers and Location monuments are marked by 2 inch by 2 inch by 5 foot wooden post with aluminum tags. The bearings and distances between claims and tie point are depicted on the map.

Filed at the request of and return to:
 MXS, INC.
 5900 Feedlot Rd.
 Winnemucca, Nevada 89445

RECEIVED
 BLM AZ STATE OFFICE
 2020 MAR - 6 A 10:53
 PHOENIX, ARIZONA

LOCATION NOTICE FOR LODE MINING CLAIM

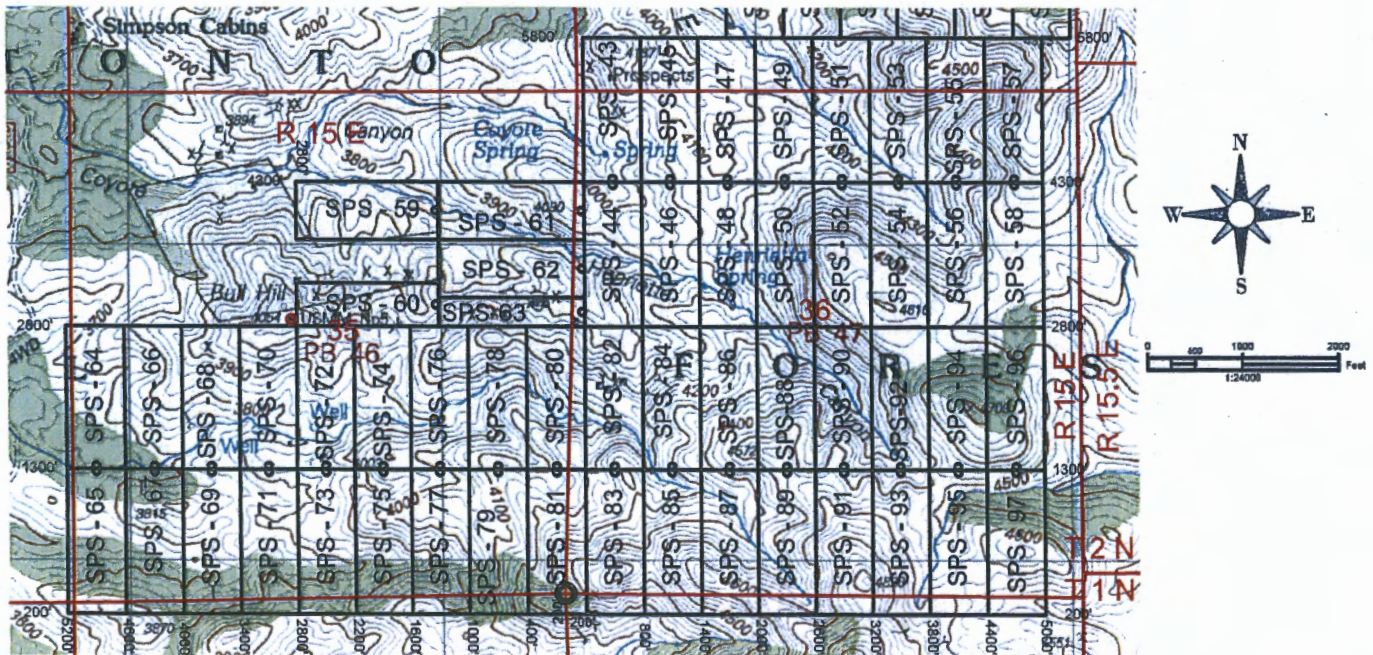
NOTICE IS HEREBY GIVEN that the SPS - 64 Lode mining claim has been located by Granite-Solid, LLC whose current mailing address is 502 North Division Street, Carson City, Nevada 89702. The general course of this claim is North South and is approximately 600 feet in width and 1500 feet in length and contains approximately 20.66 acres. This claim runs from the location monument on which the location notice is posted approximately 5 feet in a South direction to the South end line and 1495 feet in a North direction to the North end line and 300 feet on each side of the center line of the claim. This claim is marked by six monuments, one at each corner and one at the center of each end line of the claim. The location monument on which this notice is posted is situated within Section 35, Township 2 North, Range 15 East, Gila and Salt River Baseline and Meridian, Gila County, Arizona, and this claim occupies the following quarter section(s), sections, Township and Range:

Quarter	Section	Township	Range	Meridian
NE	34	2 N	15 E	Gila and Salt River
SE	34	2 N	15 E	Gila and Salt River
NW	35	2 N	15 E	Gila and Salt River
SW	35	2 N	15 E	Gila and Salt River

The North West corner of this claim is approximately 2800 feet North and 5200 feet West of the SW corner of Section 36, Township 2 North, Range 15 East, Gila and Salt River Baseline and Meridian.

DATED AND POSTED on the ground this 2 day of February, 2020

BY: *Dave Rowe*
 Agent: Dave Rowe:



The above map depicts the SPS - 64 Lode mining claim, which is located in Section(s) 34 / 35, Township 2 North, Range 15 East, Gila and Salt River Baseline and Meridian, Gila County, Arizona. The claim corners, end centers and Location monuments are marked by 2 inch by 2 inch by 5 foot wooden post with aluminum tags. The bearings and distances between claims and tie point are depicted on the map.

AMC459541

Filed at the request of and return to:
 MXS, INC.
 5900 Feedlot Rd.
 Winnemucca, Nevada 89445

RECEIVED
 BEHAZ STATE OF ARIZONA
 2020 MAR - 6 A 10:53
 PHOENIX, ARIZONA

LOCATION NOTICE FOR LODE MINING CLAIM

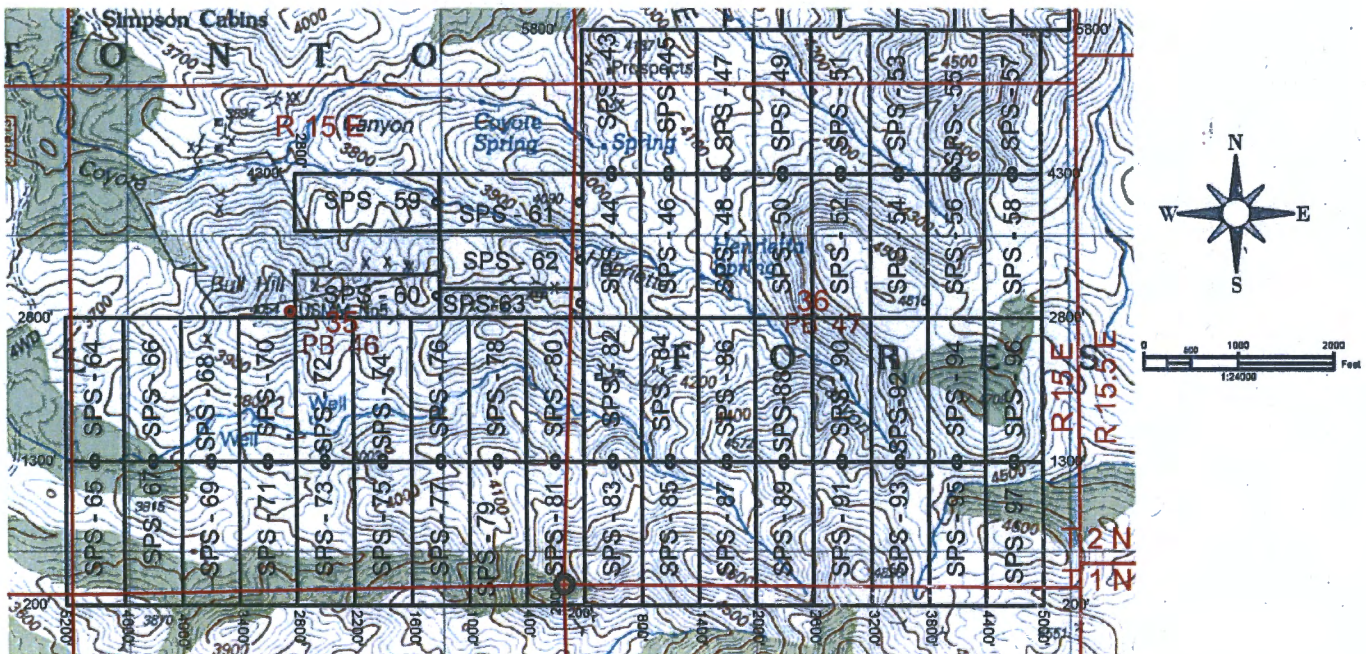
NOTICE IS HEREBY GIVEN that the SPS - 65 Lode mining claim has been located by Granite-Sold, LLC whose current mailing address is 502 North Division Street, Carson City, Nevada 89702. The general course of this claim is North South and is approximately 600 feet in width and 1500 feet in length and contains approximately 20.66 acres. This claim runs from the location monument on which the location notice is posted approximately 1495 feet in a South direction to the South end line and 5 feet in a North direction to the North end line and 300 feet on each side of the center line of the claim. This claim is marked by six monuments, one at each corner and one at the center of each end line of the claim. The location monument on which this notice is posted is situated within Section 35, Township 2 North, Range 15 East, Gila and Salt River Baseline and Meridian, Gila County, Arizona, and this claim occupies the following quarter section(s), sections, Township and Range:

Quarter	Section	Township	Range	Meridian
NW	2	1 N	15 E	Gila and Salt River
NE	3	1 N	15 E	Gila and Salt River
SE	34	2 N	15 E	Gila and Salt River
SW	35	2 N	15 E	Gila and Salt River

The North West corner of this claim is approximately 1300 feet North and 5200 feet West of the SW corner of Section 36, Township 2 North, Range 15 East, Gila and Salt River Baseline and Meridian.

DATED AND POSTED on the ground this 2 day of February, 2020

BY: Dave Rowe
 Agent: Dave Rowe:



The above map depicts the SPS - 65 Lode mining claim, which is located in Section(s) 2-3 / 34-35, Township 1 / 2 North, Range 15 East, Gila and Salt River Baseline and Meridian, Gila County, Arizona. The claim corners, end centers and Location monuments are marked by 2 inch by 2 inch by 5 foot wooden post with aluminum tags. The bearings and distances between claims and tie point are depicted on the map.

AMC459542

Filed at the request of and return to:
 MXS, INC.
 5900 Feedlot Rd.
 Winnemucca, Nevada 89445

RECEIVED
 BENJAMIN STATE OFFICE
 2020 MAR - 6 A 10:58
 PHOENIX, ARIZONA

LOCATION NOTICE FOR LODE MINING CLAIM

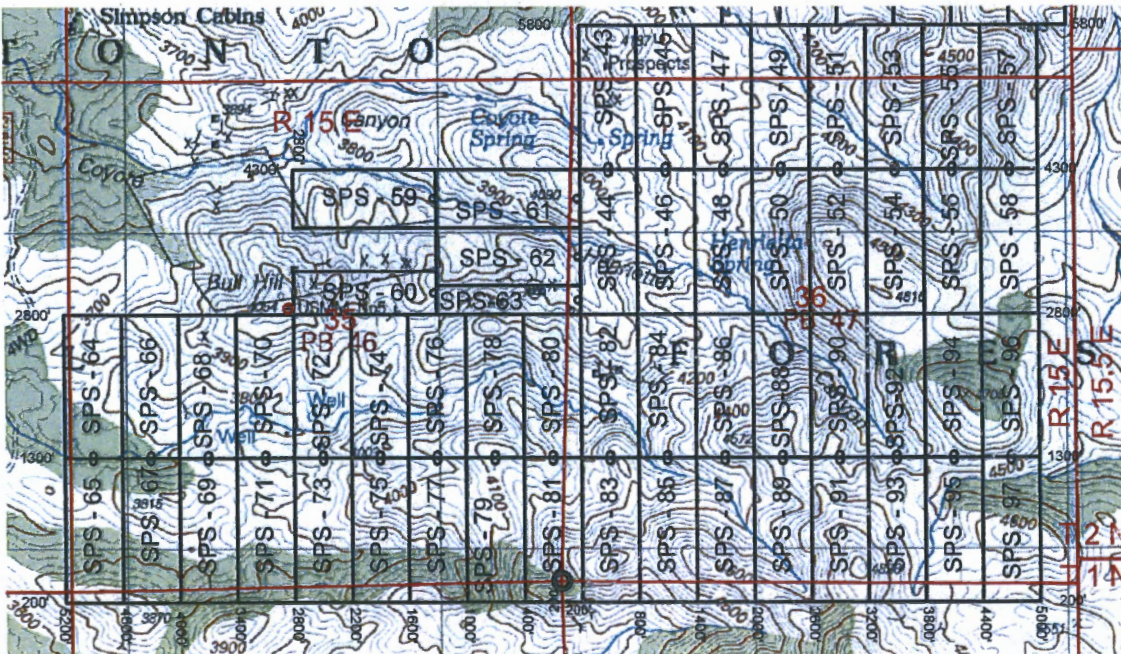
NOTICE IS HEREBY GIVEN that the SPS - 66 Lode mining claim has been located by Granite-Solid, LLC whose current mailing address is 502 North Division Street, Carson City, Nevada 89702. The general course of this claim is North South and is approximately 600 feet in width and 1500 feet in length and contains approximately 20.66 acres. This claim runs from the location monument on which the location notice is posted approximately 5 feet in a South direction to the South end line and 1495 feet in a North direction to the North end line and 300 feet on each side of the center line of the claim. This claim is marked by six monuments, one at each corner and one at the center of each end line of the claim. The location monument on which this notice is posted is situated within Section 35, Township 2 North, Range 15 East, Gila and Salt River Baseline and Meridian, Gila County, Arizona, and this claim occupies the following quarter section(s), sections, Township and Range:

Quarter	Section	Township	Range	Meridian
NW	35	2 N	15 E	Gila and Salt River
SW	35	2 N	15 E	Gila and Salt River
		2 N	15 E	Gila and Salt River
		2 N	15 E	Gila and Salt River

The North West corner of this claim is approximately 2800 feet North and 4600 feet West of the SW corner of Section 36, Township 2 North, Range 15 East, Gila and Salt River Baseline and Meridian.

DATED AND POSTED on the ground this 2 day of February, 2020

BY: Dave Rowe
 Agent: Dave Rowe:



The above map depicts the SPS - 66 Lode mining claim, which is located in Section(s) 35 Township 2 North, Range 15 East, Gila and Salt River Baseline and Meridian, Gila County, Arizona. The claim corners, end centers and Location monuments are marked by 2 inch by 2 inch by 5 foot wooden post with aluminum tags. The bearings and distances between claims and tie point are depicted on the map.

AMC459543

Filed at the request of and return to:
 MXS, INC.
 5900 Feedlot Rd.
 Winnemucca, Nevada 89445

RECEIVED
 BLM AZ STATE OFFICE
 PHOENIX, ARIZONA
 2020 MAR - 6 A 10:53

LOCATION NOTICE FOR LODE MINING CLAIM

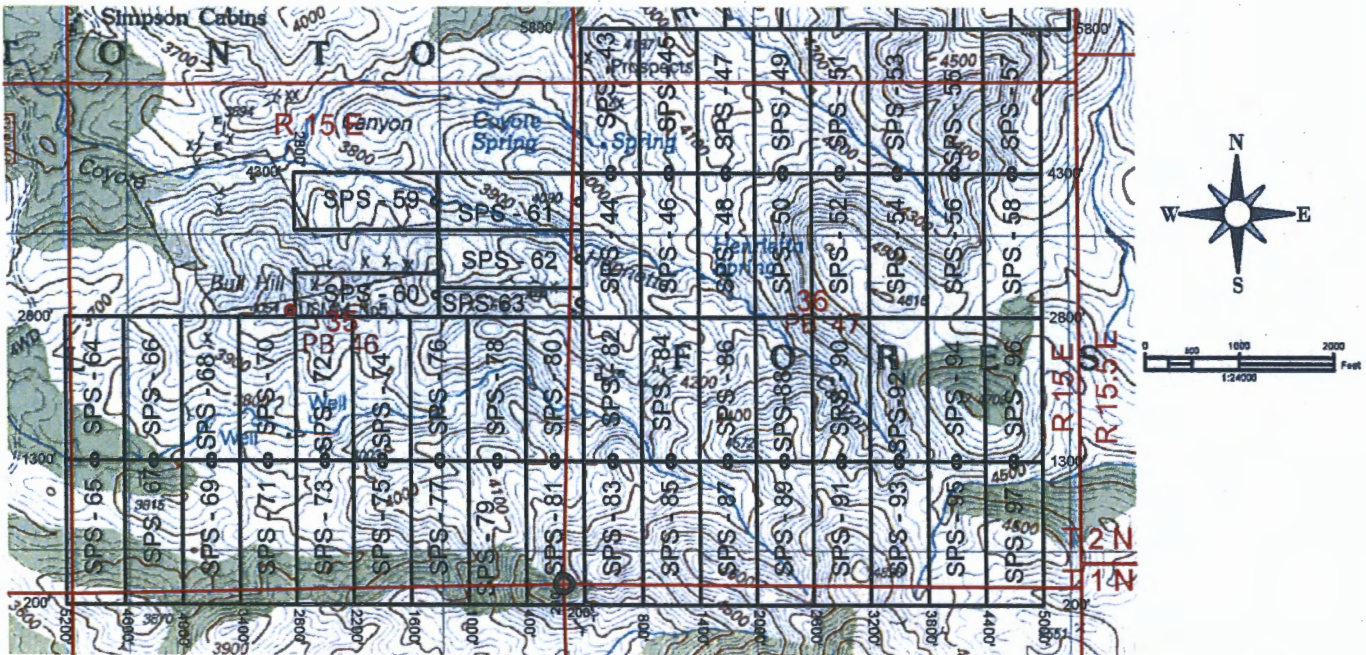
NOTICE IS HEREBY GIVEN that the SPS - 67 Lode mining claim has been located by Granite-Solid, LLC whose current mailing address is 502 North Division Street, Carson City, Nevada 89702. The general course of this claim is North South and is approximately 600 feet in width and 1500 feet in length and contains approximately 20.66 acres. This claim runs from the location monument on which the location notice is posted approximately 1495 feet in a South direction to the South end line and 5 feet in a North direction to the North end line and 300 feet on each side of the center line of the claim. This claim is marked by six monuments, one at each corner and one at the center of each end line of the claim. The location monument on which this notice is posted is situated within Section 35, Township 2 North, Range 15 East, Gila and Salt River Baseline and Meridian, Gila County, Arizona, and this claim occupies the following quarter section(s), sections, Township and Range:

Quarter	Section	Township	Range	Meridian
NW	2	1 N	15 E	Gila and Salt River
SW	35	2 N	15 E	Gila and Salt River
		2 N	15 E	Gila and Salt River
		2 N	15 E	Gila and Salt River

The North West corner of this claim is approximately 1300 feet North and 4600 feet West of the SW corner of Section 36, Township 2 North, Range 15 East, Gila and Salt River Baseline and Meridian.

DATED AND POSTED on the ground this 2 day of February, 2020

BY: *Dave Rowe*
 Agent: Dave Rowe:



The above map depicts the SPS - 67 Lode mining claim, which is located in Section(s) 2 / 35, Township 1 / 2 North, Range 15 East, Gila and Salt River Baseline and Meridian, Gila County, Arizona. The claim corners, end centers and Location monuments are marked by 2 inch by 2 inch by 5 foot wooden post with aluminum tags. The bearings and distances between claims and tie point are depicted on the map.

AMC459544

Filed at the request of and return to:
 MXS, INC.
 5900 Feedlot Rd.
 Winnemucca, Nevada 89445

RECEIVED
 BLM AZ STATE OFFICE
 2020 MAR - 6 A 10:52
 PHOENIX, ARIZONA

LOCATION NOTICE FOR LODE MINING CLAIM

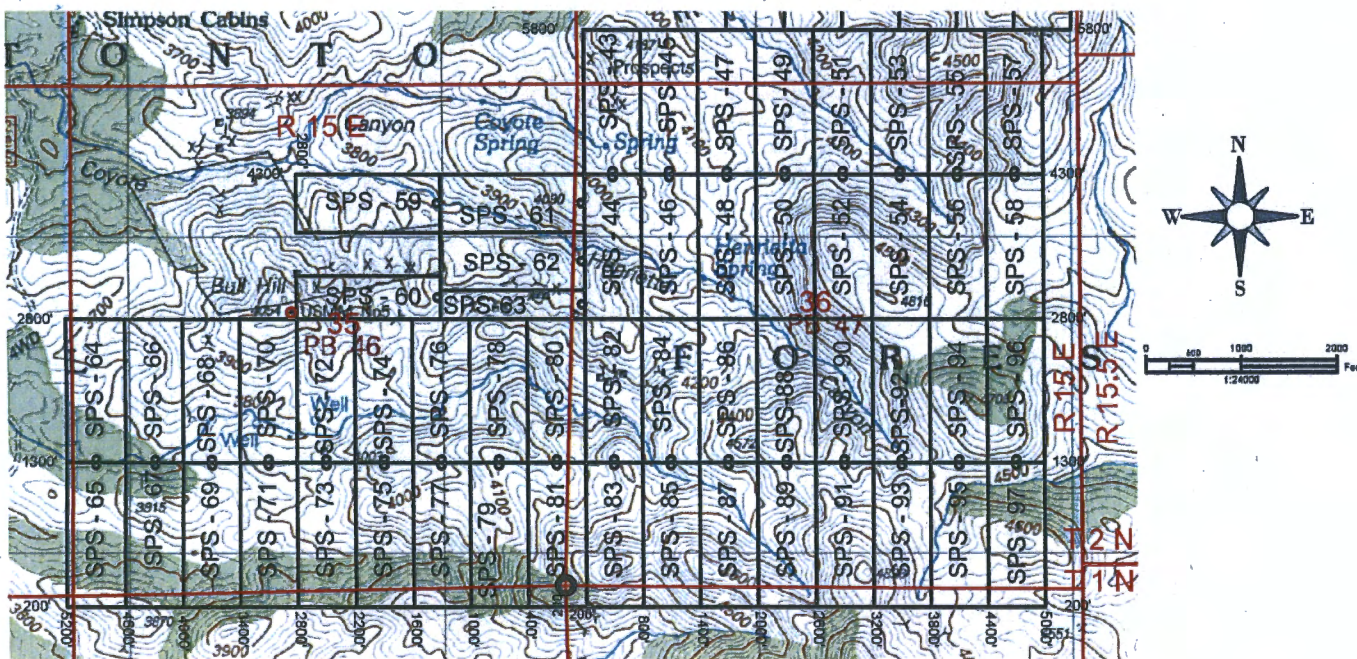
NOTICE IS HEREBY GIVEN that the SPS - 68 Lode mining claim has been located by Granite-Sand, LLC whose current mailing address is 502 North Division Street, Carson City, Nevada 89702. The general course of this claim is North South and is approximately 600 feet in width and 1500 feet in length and contains approximately 20.66 acres. This claim runs from the location monument on which the location notice is posted approximately 5 feet in a South direction to the South end line and 1495 feet in a North direction to the North end line and 300 feet on each side of the center line of the claim. This claim is marked by six monuments, one at each corner and one at the center of each end line of the claim. The location monument on which this notice is posted is situated within Section 35, Township 2 North, Range 15 East, Gila and Salt River Baseline and Meridian, Gila County, Arizona, and this claim occupies the following quarter section(s), sections, Township and Range:

Quarter	Section	Township	Range	Meridian
NW	35	2 N	15 E	Gila and Salt River
SW	35	2 N	15 E	Gila and Salt River
		2 N	15 E	Gila and Salt River
		2 N	15 E	Gila and Salt River

The North West corner of this claim is approximately 2800 feet North and 4000 feet West of the SW corner of Section 36, Township 2 North, Range 15 East, Gila and Salt River Baseline and Meridian.

DATED AND POSTED on the ground this 2 day of February, 2020

BY: *Dave Rowe*
 Agent: Dave Rowe:



The above map depicts the SPS - 68 Lode mining claim, which is located in Section(s) 35, Township 2 North, Range 15 East, Gila and Salt River Baseline and Meridian, Gila County, Arizona. The claim corners, end centers and Location monuments are marked by 2 inch by 2 inch by 5 foot wooden post with aluminum tags. The bearings and distances between claims and tie point are depicted on the map.

AMC459545

Filed at the request of and return to:
 MXS, INC.
 5900 Feedlot Rd.
 Winnemucca, Nevada 89445

RECEIVED
 BLM AZ STATE OFFICE
 2020 MAR - 6 A 10:54
 PHOENIX, ARIZONA

LOCATION NOTICE FOR LODE MINING CLAIM

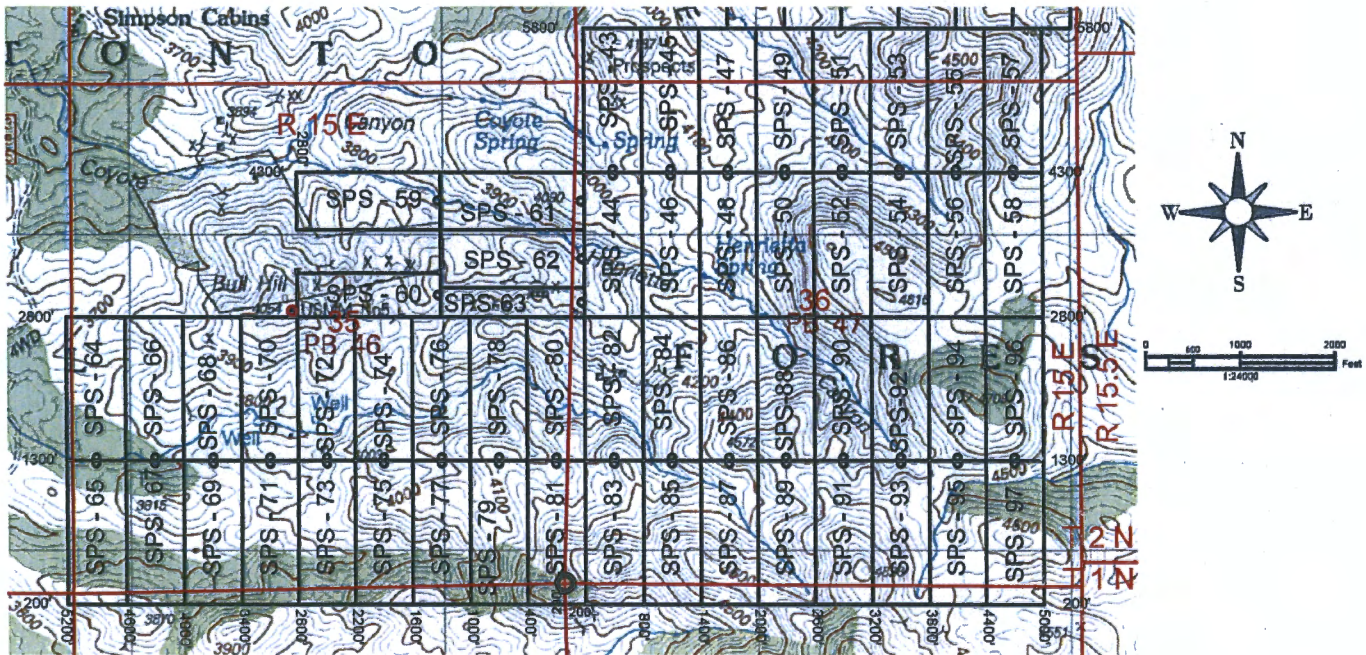
NOTICE IS HEREBY GIVEN that the SPS - 69 Lode mining claim has been located by Granite-Solid, LLC whose current mailing address is 502 North Division Street, Carson City, Nevada 89702. The general course of this claim is North South and is approximately 600 feet in width and 1500 feet in length and contains approximately 20.66 acres. This claim runs from the location monument on which the location notice is posted approximately 1495 feet in a South direction to the South end line and 5 feet in a North direction to the North end line and 300 feet on each side of the center line of the claim. This claim is marked by six monuments, one at each corner and one at the center of each end line of the claim. The location monument on which this notice is posted is situated within Section 35, Township 2 North, Range 15 East, Gila and Salt River Baseline and Meridian, Gila County, Arizona, and this claim occupies the following quarter section(s), sections, Township and Range:

Quarter	Section	Township	Range	Meridian
NW	2	1 N	15 E	Gila and Salt River
SW	35	2 N	15 E	Gila and Salt River
		2 N	15 E	Gila and Salt River
		2 N	15 E	Gila and Salt River

The North West corner of this claim is approximately 1300 feet North and 4000 feet West of the SW corner of Section 36, Township 2 North, Range 15 East, Gila and Salt River Baseline and Meridian.

DATED AND POSTED on the ground this 2 day of February, 2020

BY: Dave Rowe
 Agent: Dave Rowe:



The above map depicts the SPS - 69 Lode mining claim, which is located in Section(s) 2 / 35, Township 1 / 2 North, Range 15 East, Gila and Salt River Baseline and Meridian, Gila County, Arizona. The claim corners, end centers and Location monuments are marked by 2 inch by 2 inch by 5 foot wooden post with aluminum tags. The bearings and distances between claims and tie point are depicted on the map.

AMC459546

Filed at the request of and return to:
 MXS, INC.
 5900 Feedlot Rd.
 Winnemucca, Nevada 89445

RECEIVED
 BLM AZ STATE OFFICE
 2020 MAR - 6 A 10:54
 PHOENIX, ARIZONA

LOCATION NOTICE FOR LODE MINING CLAIM

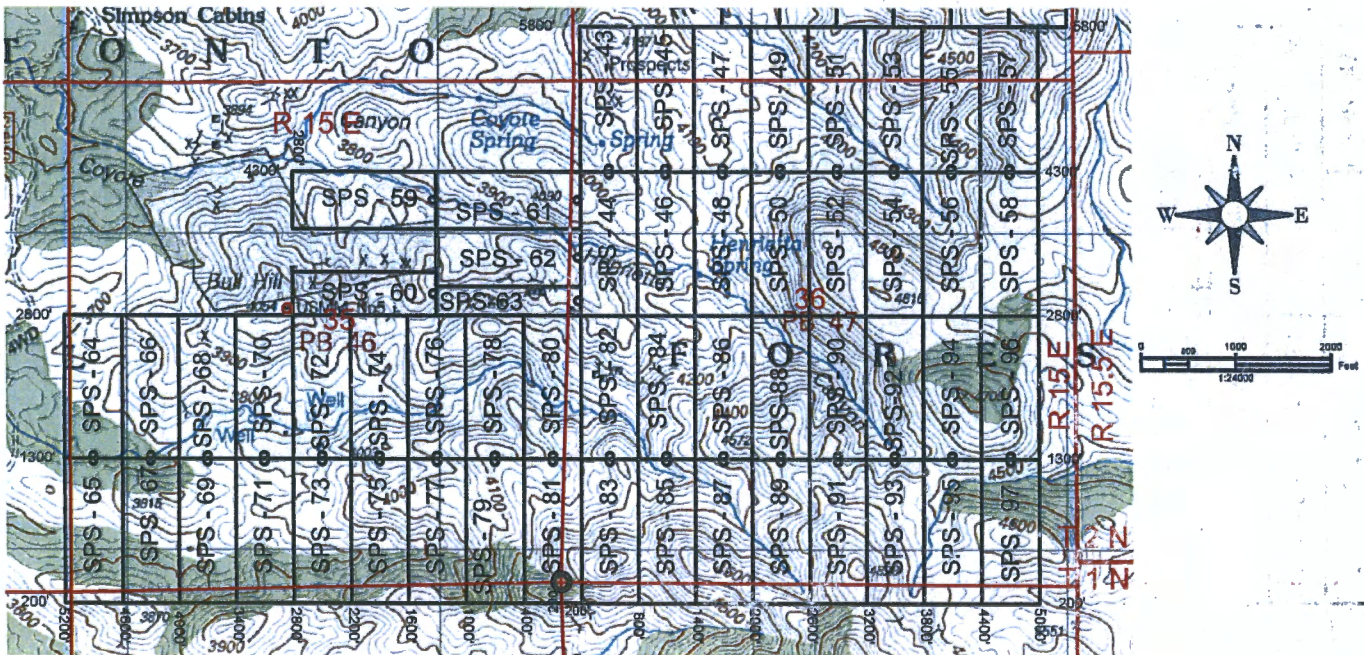
NOTICE IS HEREBY GIVEN that the SPS - 70 Lode mining claim has been located by Granite-Solid, LLC whose current mailing address is 502 North Division Street, Carson City, Nevada 89702. The general course of this claim is North South and is approximately 600 feet in width and 1500 feet in length and contains approximately 20.66 acres. This claim runs from the location monument on which the location notice is posted approximately 5 feet in a South direction to the South end line and 1495 feet in a North direction to the North end line and 300 feet on each side of the center line of the claim. This claim is marked by six monuments, one at each corner and one at the center of each end line of the claim. The location monument on which this notice is posted is situated within Section 35, Township 2 North, Range 15 East, Gila and Salt River Baseline and Meridian, Gila County, Arizona, and this claim occupies the following quarter section(s), sections, Township and Range:

Quarter	Section	Township	Range	Meridian
NW	35	2 N	15 E	Gila and Salt River
SW	35	2 N	15 E	Gila and Salt River
		2 N	15 E	Gila and Salt River
		2 N	15 E	Gila and Salt River

The North West corner of this claim is approximately 2800 feet North and 3400 feet West of the SW corner of Section 36, Township 2 North, Range 15 East, Gila and Salt River Baseline and Meridian.

DATED AND POSTED on the ground this 2 day of February, 2020

BY: Dave Rowe
 Agent: Dave Rowe:



The above map depicts the SPS - 70 Lode mining claim, which is located in Section(s) 35, Township 2 North, Range 15 East, Gila and Salt River Baseline and Meridian, Gila County, Arizona. The claim corners, end centers and Location monuments are marked by 2 inch by 2 inch by 5 foot wooden post with aluminum tags. The bearings and distances between claims and tie point are depicted on the map.

AMC459547

Filed at the request of and return to:
 MXS, INC.
 5900 Feedlot Rd.
 Winnemucca, Nevada 89445

RECEIVED
 BEMAZ STATE OFFICE
 2020 MAR - 6 A 10:50
 PHOENIX, ARIZONA

LOCATION NOTICE FOR LODE MINING CLAIM

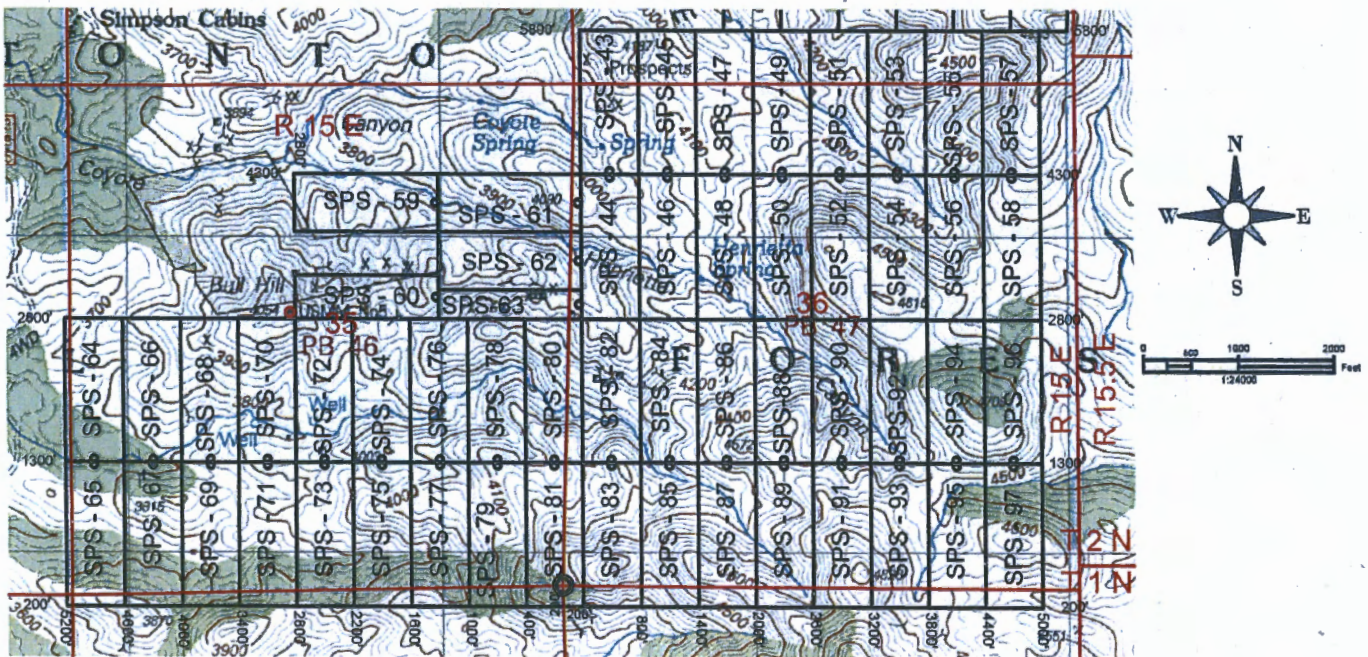
NOTICE IS HEREBY GIVEN that the SPS - 71 Lode mining claim has been located by Granite-Solid, LLC whose current mailing address is 502 North Division Street, Carson City, Nevada 89702. The general course of this claim is North South and is approximately 600 feet in width and 1500 feet in length and contains approximately 20.66 acres. This claim runs from the location monument on which the location notice is posted approximately 1495 feet in a South direction to the South end line and 5 feet in a North direction to the North end line and 300 feet on each side of the center line of the claim. This claim is marked by six monuments, one at each corner and one at the center of each end line of the claim. The location monument on which this notice is posted is situated within Section 35, Township 2 North, Range 15 East, Gila and Salt River Baseline and Meridian, Gila County, Arizona, and this claim occupies the following quarter section(s), sections, Township and Range:

Quarter	Section	Township	Range	Meridian
NW	2	1 N	15 E	Gila and Salt River
SW	35	2 N	15 E	Gila and Salt River
		2 N	15 E	Gila and Salt River
		2 N	15 E	Gila and Salt River

The North West corner of this claim is approximately 1300 feet North and 3400 feet West of the SW corner of Section 36, Township 2 North, Range 15 East, Gila and Salt River Baseline and Meridian.

DATED AND POSTED on the ground this 2 day of February, 2020

BY: Dave Rowe
 Agent: Dave Rowe:



The above map depicts the SPS - 71 Lode mining claim, which is located in Section(s) 2 / 35, Township 1 / 2 North, Range 15 East, Gila and Salt River Baseline and Meridian, Gila County, Arizona. The claim corners, end centers and Location monuments are marked by 2 inch by 2 inch by 5 foot wooden post with aluminum tags. The bearings and distances between claims and tie point are depicted on the map.

AMC459548

Filed at the request of and return to:
 MXS, INC.
 5900 Feedlot Rd.
 Winnemucca, Nevada 89445

RECEIVED
 BEMAH Z STATE OFFICE
 2020 MAR - 6 A 10:51
 PHOENIX, ARIZONA

LOCATION NOTICE FOR LODE MINING CLAIM

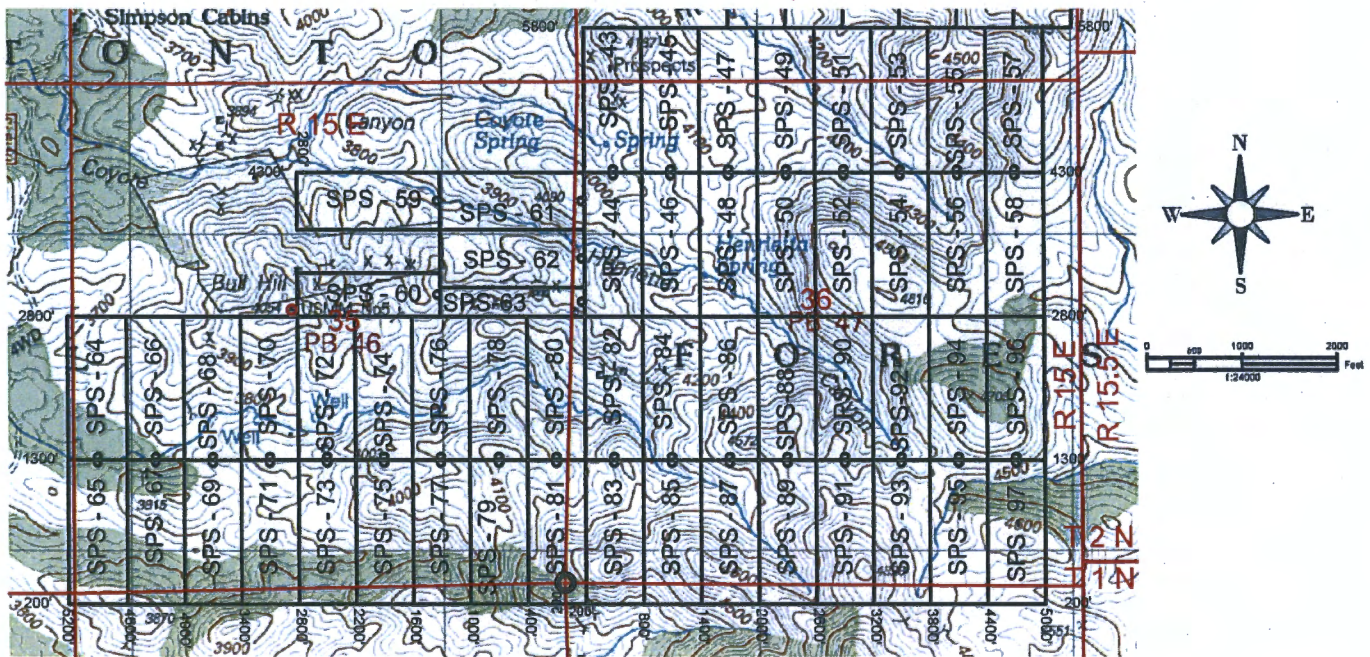
NOTICE IS HEREBY GIVEN that the SPS - 72 Lode mining claim has been located by Granite-Solid, LLC whose current mailing address is 502 North Division Street, Carson City, Nevada 89702. The general course of this claim is North South and is approximately 600 feet in width and 1500 feet in length and contains approximately 20.66 acres. This claim runs from the location monument on which the location notice is posted approximately 5 feet in a South direction to the South end line and 1495 feet in a North direction to the North end line and 300 feet on each side of the center line of the claim. This claim is marked by six monuments, one at each corner and one at the center of each end line of the claim. The location monument on which this notice is posted is situated within Section 35, Township 2 North, Range 15 East, Gila and Salt River Baseline and Meridian, Gila County, Arizona, and this claim occupies the following quarter section(s), sections, Township and Range:

Quarter	Section	Township	Range	Meridian
NE	35	2 N	15 E	Gila and Salt River
NW	35	2 N	15 E	Gila and Salt River
SW	35	2 N	15 E	Gila and Salt River
SE	35	2 N	15 E	Gila and Salt River

The North West corner of this claim is approximately 2800 feet North and 2800 feet West of the SW corner of Section 36, Township 2 North, Range 15 East, Gila and Salt River Baseline and Meridian.

DATED AND POSTED on the ground this 2 day of February, 2020

BY: *Dave Rowe*
 Agent: Dave Rowe:



The above map depicts the SPS - 72 Lode mining claim, which is located in Section(s) 35, Township 2 North, Range 15 East, Gila and Salt River Baseline and Meridian, Gila County, Arizona. The claim corners, end centers and Location monuments are marked by 2 inch by 2 inch by 5 foot wooden post with aluminum tags. The bearings and distances between claims and tie point are depicted on the map.

AMC459549

Filed at the request of and return to:
 MXS, INC.
 5900 Feedlot Rd.
 Winnemucca, Nevada 89445

RECEIVED
 BEMAHZ STATE OFFICE
 2020 MAR - 6 A 10:30 AM
 PHOENIX, ARIZONA

LOCATION NOTICE FOR LODE MINING CLAIM

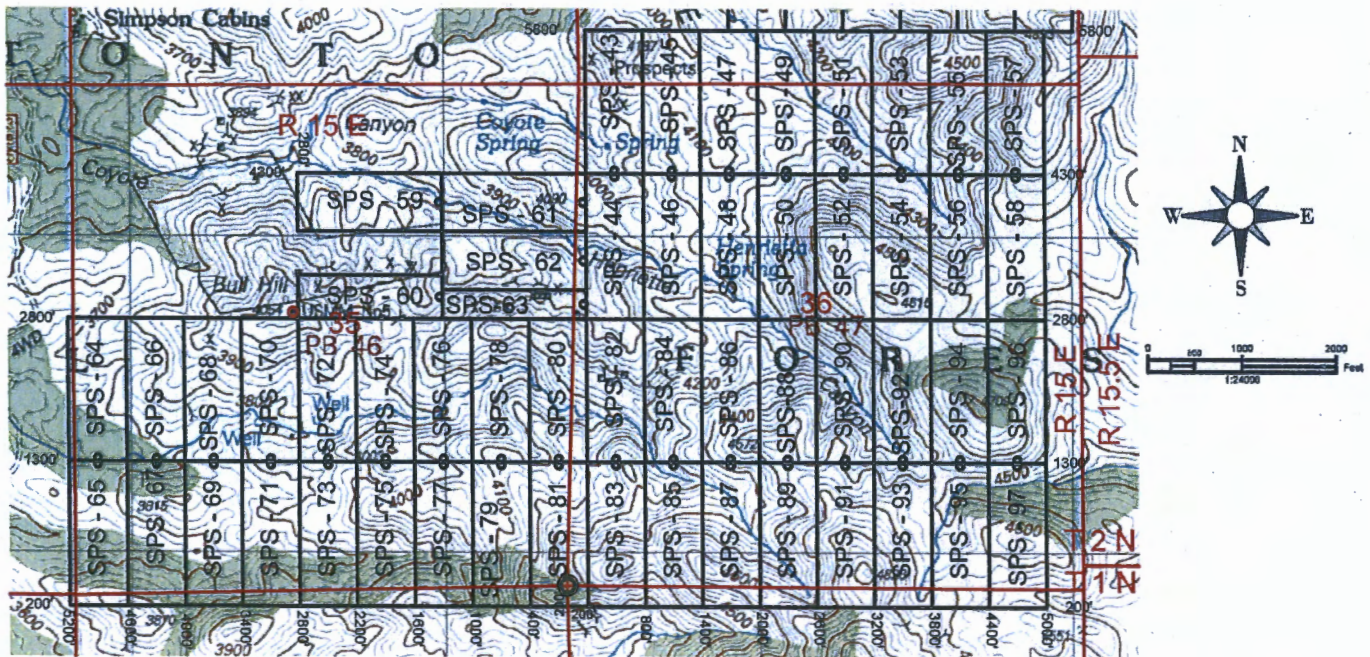
NOTICE IS HEREBY GIVEN that the SPS - 73 Lode mining claim has been located by Granite-Soil, LLC whose current mailing address is 502 North Division Street, Carson City, Nevada 89702. The general course of this claim is North South and is approximately 600 feet in width and 1500 feet in length and contains approximately 20.66 acres. This claim runs from the location monument on which the location notice is posted approximately 1495 feet in a South direction to the South end line and 5 feet in a North direction to the North end line and 300 feet on each side of the center line of the claim. This claim is marked by six monuments, one at each corner and one at the center of each end line of the claim. The location monument on which this notice is posted is situated within Section 35, Township 2 North, Range 15 East, Gila and Salt River Baseline and Meridian, Gila County, Arizona, and this claim occupies the following quarter section(s), sections, Township and Range:

Quarter	Section	Township	Range	Meridian
NE	2	1 N	15 E	Gila and Salt River
NW	2	1 N	15 E	Gila and Salt River
SW	35	2 N	15 E	Gila and Salt River
SE	35	2 N	15 E	Gila and Salt River

The North West corner of this claim is approximately 1300 feet North and 2800 feet West of the SW corner of Section 36, Township 2 North, Range 15 East, Gila and Salt River Baseline and Meridian.

DATED AND POSTED on the ground this 2 day of February, 2020

BY: *Dave Rowe*
 Agent: Dave Rowe:



The above map depicts the SPS - 73 Lode mining claim, which is located in Section(s) 2 / 35, Township 1 / 2 North, Range 15 East, Gila and Salt River Baseline and Meridian, Gila County, Arizona. The claim corners, end centers and Location monuments are marked by 2 inch by 2 inch by 5 foot wooden post with aluminum tags. The bearings and distances between claims and tie point are depicted on the map.

AMC459550

Filed at the request of and return to:
 MXS, INC.
 5900 Feedlot Rd.
 Winnemucca, Nevada 89445

RECEIVED
 BLM-AZ STATE OFFICE
 2020 MAR - 6 A 10:51 AM
 PHOENIX, ARIZONA

LOCATION NOTICE FOR LODE MINING CLAIM

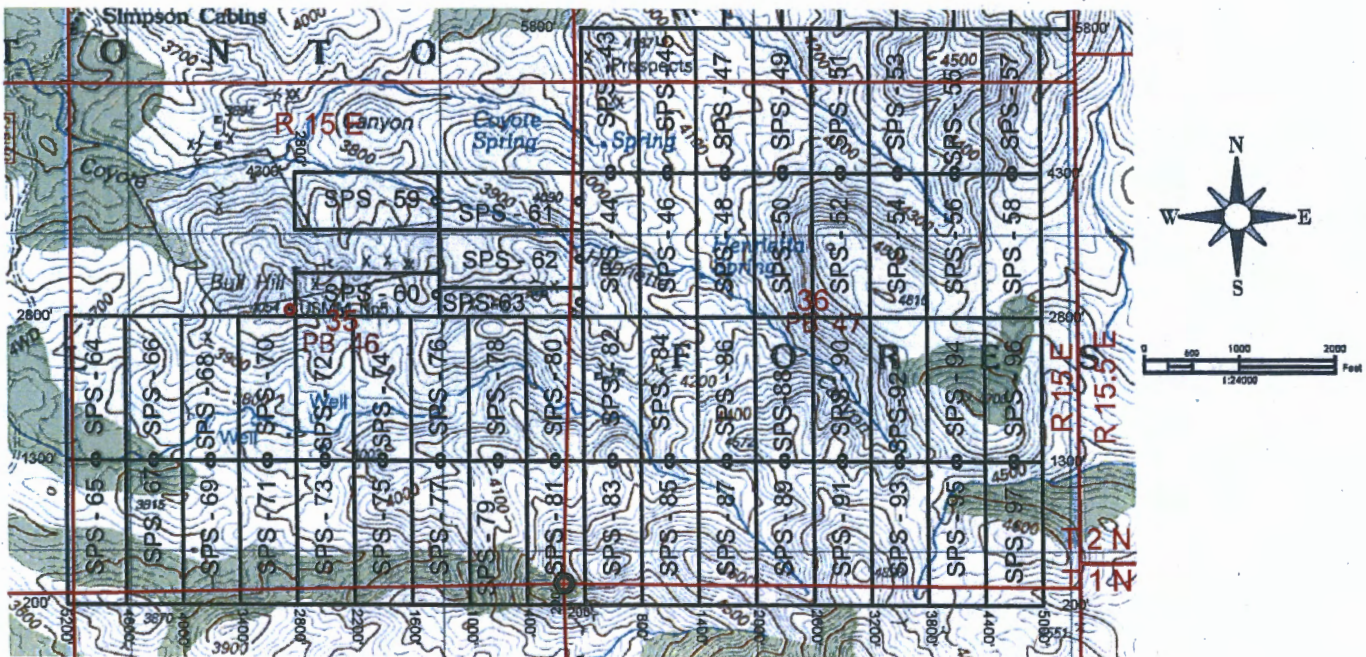
NOTICE IS HEREBY GIVEN that the SPS - 74 Lode mining claim has been located by Granite Solid, LLC whose current mailing address is 502 North Division Street, Carson City, Nevada 89702. The general course of this claim is North South and is approximately 600 feet in width and 1500 feet in length and contains approximately 20.66 acres. This claim runs from the location monument on which the location notice is posted approximately 5 feet in a South direction to the South end line and 1495 feet in a North direction to the North end line and 300 feet on each side of the center line of the claim. This claim is marked by six monuments, one at each corner and one at the center of each end line of the claim. The location monument on which this notice is posted is situated within Section 35, Township 2 North, Range 15 East, Gila and Salt River Baseline and Meridian, Gila County, Arizona, and this claim occupies the following quarter section(s), sections, Township and Range:

Quarter	Section	Township	Range	Meridian
NE	35	2 N	15 E	Gila and Salt River
SE	35	2 N	15 E	Gila and Salt River
		2 N	15 E	Gila and Salt River
		2 N	15 E	Gila and Salt River

The North West corner of this claim is approximately 2800 feet North and 2200 feet West of the SW corner of Section 36, Township 2 North, Range 15 East, Gila and Salt River Baseline and Meridian.

DATED AND POSTED on the ground this 2 day of February, 2020

BY: *Dave Rowe*
 Agent: Dave Rowe:



The above map depicts the SPS - 74 Lode mining claim, which is located in Section(s) 35, Township 2 North, Range 15 East, Gila and Salt River Baseline and Meridian, Gila County, Arizona. The claim corners, end centers and Location monuments are marked by 2 inch by 2 inch by 5 foot wooden post with aluminum tags. The bearings and distances between claims and tie point are depicted on the map.

AMC459551

Filed at the request of and return to:
 MXS, INC.
 5900 Feedlot Rd.
 Winnemucca, Nevada 89445

RECEIVED
 BLM AZ STATE OFFICE
 2020 MAR - 6 A 10:30
 PHOENIX, ARIZONA

LOCATION NOTICE FOR LODE MINING CLAIM

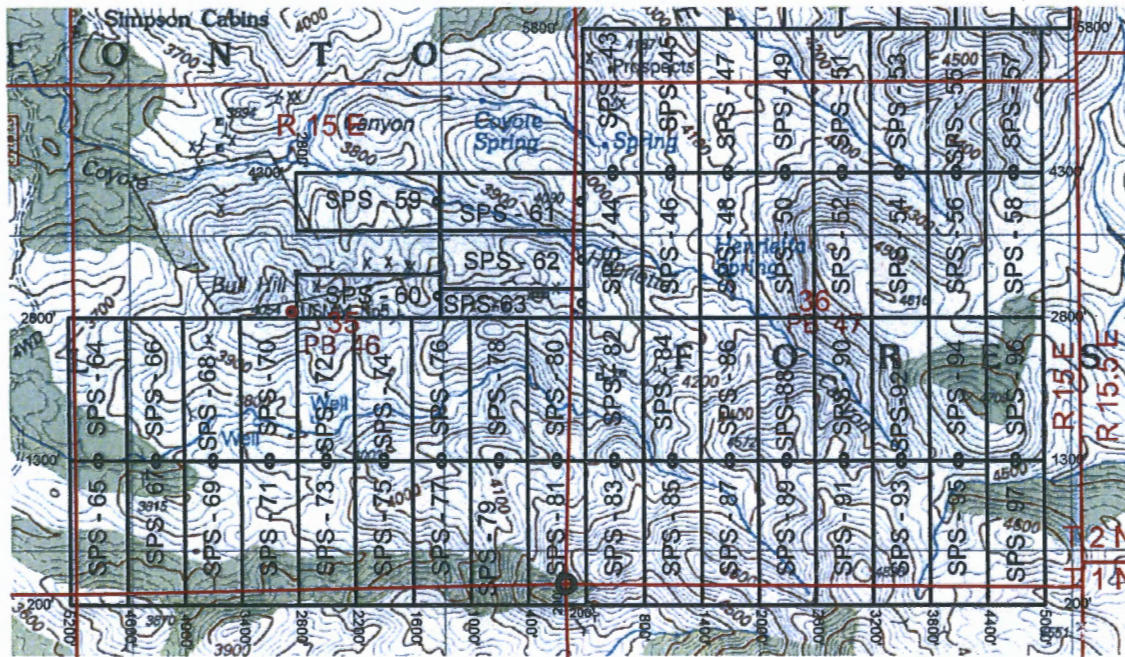
NOTICE IS HEREBY GIVEN that the SPS - 75 Lode mining claim has been located by Granite Slid, LLC whose current mailing address is 502 North Division Street, Carson City, Nevada 89702. The general course of this claim is North South and is approximately 600 feet in width and 1500 feet in length and contains approximately 20.66 acres. This claim runs from the location monument on which the location notice is posted approximately 1495 feet in a South direction to the South end line and 5 feet in a North direction to the North end line and 300 feet on each side of the center line of the claim. This claim is marked by six monuments, one at each corner and one at the center of each end line of the claim. The location monument on which this notice is posted is situated within Section 35, Township 2 North, Range 15 East, Gila and Salt River Baseline and Meridian, Gila County, Arizona, and this claim occupies the following quarter section(s), sections, Township and Range:

Quarter	Section	Township	Range	Meridian
NE	2	1 N	15 E	Gila and Salt River
SE	35	2 N	15 E	Gila and Salt River
		N	15 E	Gila and Salt River
		N	15 E	Gila and Salt River

The North West corner of this claim is approximately 1300 feet North and 2200 feet West of the SW corner of Section 36, Township 2 North, Range 15 East, Gila and Salt River Baseline and Meridian.

DATED AND POSTED on the ground this 2 day of February, 2020

BY: Dave Rowe
 Agent: Dave Rowe:



AMC459552

The above map depicts the SPS - 75 Lode mining claim, which is located in Section(s) 2 / 35, Township 1 / 2 North, Range 15 East, Gila and Salt River Baseline and Meridian, Gila County, Arizona. The claim corners, end centers and Location monuments are marked by 2 inch by 2 inch by 5 foot wooden post with aluminum tags. The bearings and distances between claims and tie point are depicted on the map.

Filed at the request of and return to:
 MXS, INC.
 5900 Feedlot Rd.
 Winnemucca, Nevada 89445

RECEIVED
 BLM AZ STATE OFFICE
 PHOENIX, ARIZONA
 2020 MAR - 6 A 10:51

LOCATION NOTICE FOR LODE MINING CLAIM

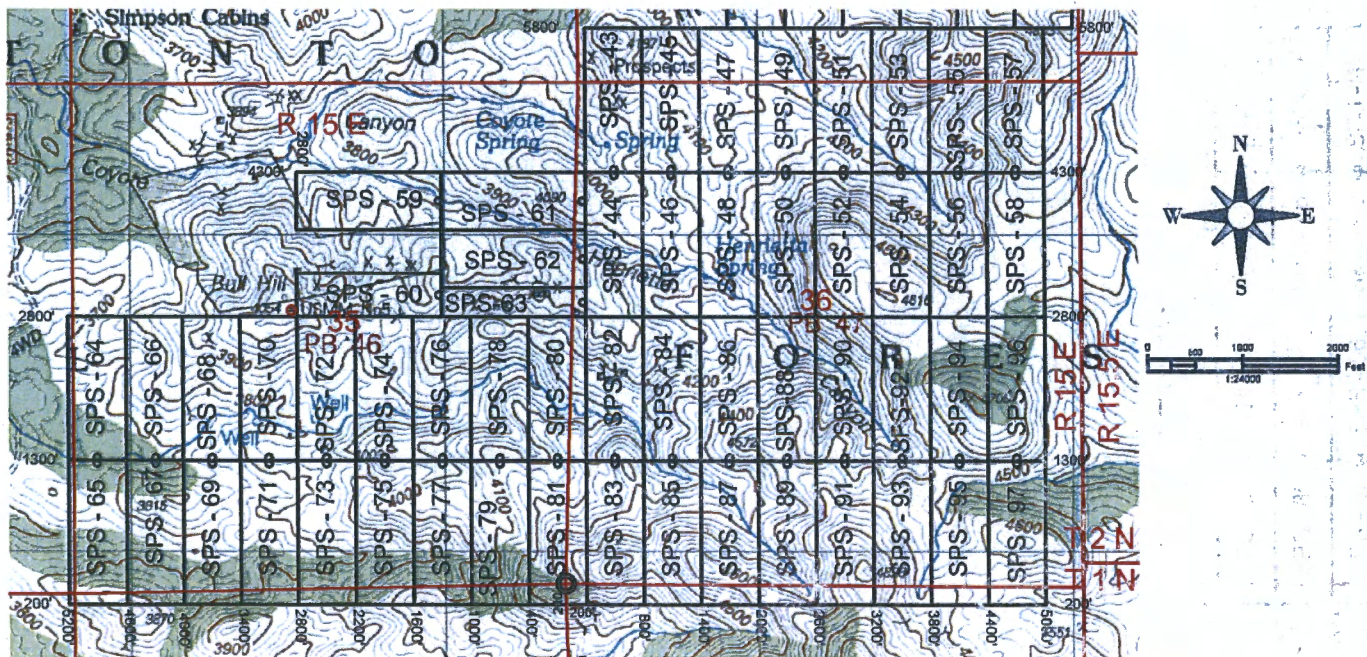
NOTICE IS HEREBY GIVEN that the SPS - 76 Lode mining claim has been located by Granite-Solid, LLC whose current mailing address is 502 North Division Street, Carson City, Nevada 89702. The general course of this claim is North South and is approximately 600 feet in width and 1500 feet in length and contains approximately 20.66 acres. This claim runs from the location monument on which the location notice is posted approximately 5 feet in a South direction to the South end line and 1495 feet in a North direction to the North end line and 300 feet on each side of the center line of the claim. This claim is marked by six monuments, one at each corner and one at the center of each end line of the claim. The location monument on which this notice is posted is situated within Section 35, Township 2 North, Range 15 East, Gila and Salt River Baseline and Meridian, Gila County, Arizona, and this claim occupies the following quarter section(s), sections, Township and Range:

Quarter	Section	Township	Range	Meridian
NE	35	2 N	15 E	Gila and Salt River
SE	35	2 N	15 E	Gila and Salt River
		2 N	15 E	Gila and Salt River
		2 N	15 E	Gila and Salt River

The North West corner of this claim is approximately 2800 feet North and 1600 feet West of the SW corner of Section 36, Township 2 North, Range 15 East, Gila and Salt River Baseline and Meridian.

DATED AND POSTED on the ground this 2 day of February, 2020

BY: *Dave Rowe*
 Agent: Dave Rowe:



The above map depicts the SPS - 76 Lode mining claim, which is located in Section(s) 35, Township 2 North, Range 15 East, Gila and Salt River Baseline and Meridian, Gila County, Arizona. The claim corners, end centers and Location monuments are marked by 2 inch by 2 inch by 5 foot wooden post with aluminum tags. The bearings and distances between claims and tie point are depicted on the map.

AMC459553

Filed at the request of and return to:
 MXS, INC.
 5900 Feedlot Rd.
 Winnemucca, Nevada 89445

RECEIVED
 BLM AZ STATE OFFICE
 2020 MAR - 6 A 10 53
 PHOENIX, ARIZONA

LOCATION NOTICE FOR LODE MINING CLAIM

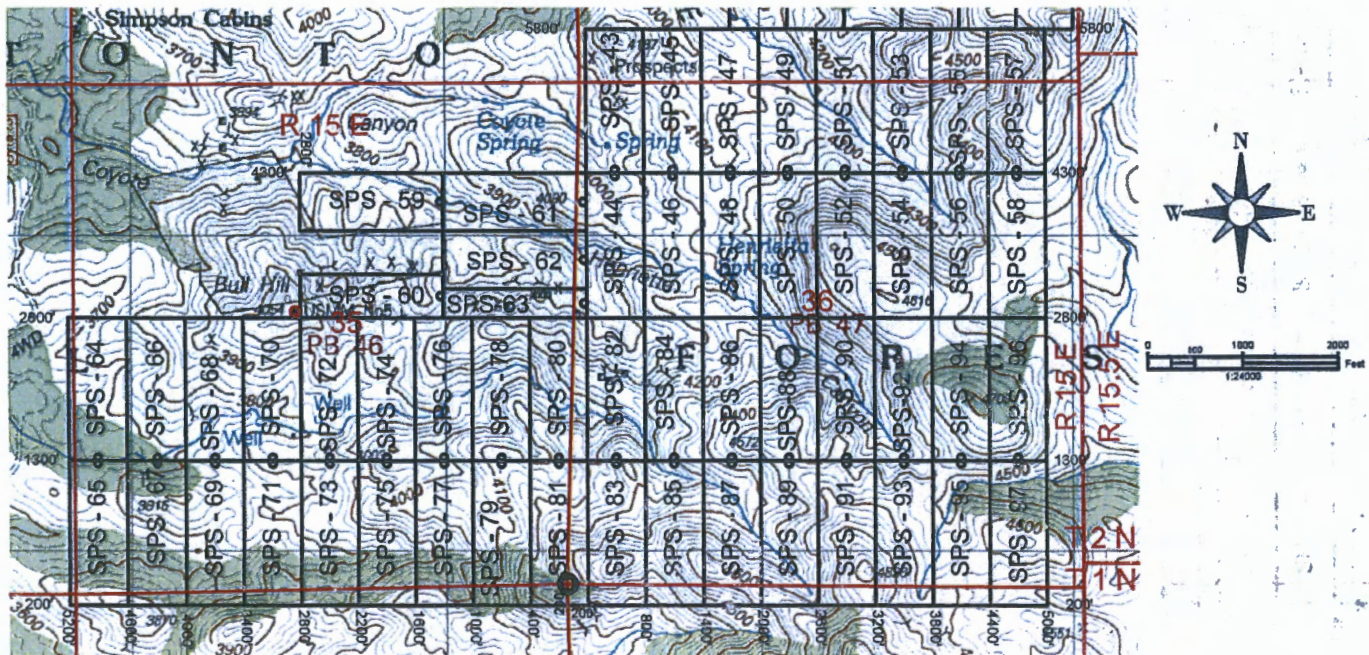
NOTICE IS HEREBY GIVEN that the SPS - 77 Lode mining claim has been located by Granite-Field, LLC whose current mailing address is 502 North Division Street, Carson City, Nevada 89702. The general course of this claim is North South and is approximately 600 feet in width and 1500 feet in length and contains approximately 20.66 acres. This claim runs from the location monument on which the location notice is posted approximately 1495 feet in a South direction to the South end line and 5 feet in a North direction to the North end line and 300 feet on each side of the center line of the claim. This claim is marked by six monuments, one at each corner and one at the center of each end line of the claim. The location monument on which this notice is posted is situated within Section 35, Township 2 North, Range 15 East, Gila and Salt River Baseline and Meridian, Gila County, Arizona, and this claim occupies the following quarter section(s), sections, Township and Range:

Quarter	Section	Township	Range	Meridian
NE	2	1 N	15 E	Gila and Salt River
SE	35	2 N	15 E	Gila and Salt River
		N	15 E	Gila and Salt River
		N	15 E	Gila and Salt River

The North West corner of this claim is approximately 1300 feet North and 1600 feet West of the SW corner of Section 36, Township 2 North, Range 15 East, Gila and Salt River Baseline and Meridian.

DATED AND POSTED on the ground this 2 day of February, 2020

BY: Dave Rowe
 Agent: Dave Rowe:



The above map depicts the SPS - 77 Lode mining claim, which is located in Section(s) 2 / 35, Township 1 / 2 North, Range 15 East, Gila and Salt River Baseline and Meridian, Gila County, Arizona. The claim corners, end centers and Location monuments are marked by 2 inch by 2 inch by 5 foot wooden post with aluminum tags. The bearings and distances between claims and tie point are depicted on the map.

AMC459554

Filed at the request of and return to:
 MXS, INC.
 5900 Feedlot Rd.
 Winnemucca, Nevada 89445

RECEIVED
 BLM AZ STATE OFFICE
 2020 MAR - 6 A 10:58
 PHOENIX, ARIZONA

LOCATION NOTICE FOR LODE MINING CLAIM

NOTICE IS HEREBY GIVEN that the SPS - 78 Lode mining claim has been located by Granite-Soil, LLC whose current mailing address is 502 North Division Street, Carson City, Nevada 89702. The general course of this claim is North South and is approximately 600 feet in width and 1500 feet in length and contains approximately 20.66 acres. This claim runs from the location monument on which the location notice is posted approximately 5 feet in a South direction to the South end line and 1495 feet in a North direction to the North end line and 300 feet on each side of the center line of the claim. This claim is marked by six monuments, one at each corner and one at the center of each end line of the claim. The location monument on which this notice is posted is situated within Section 35, Township 2 North, Range 15 East, Gila and Salt River Baseline and Meridian, Gila County, Arizona, and this claim occupies the following quarter section(s), sections, Township and Range:

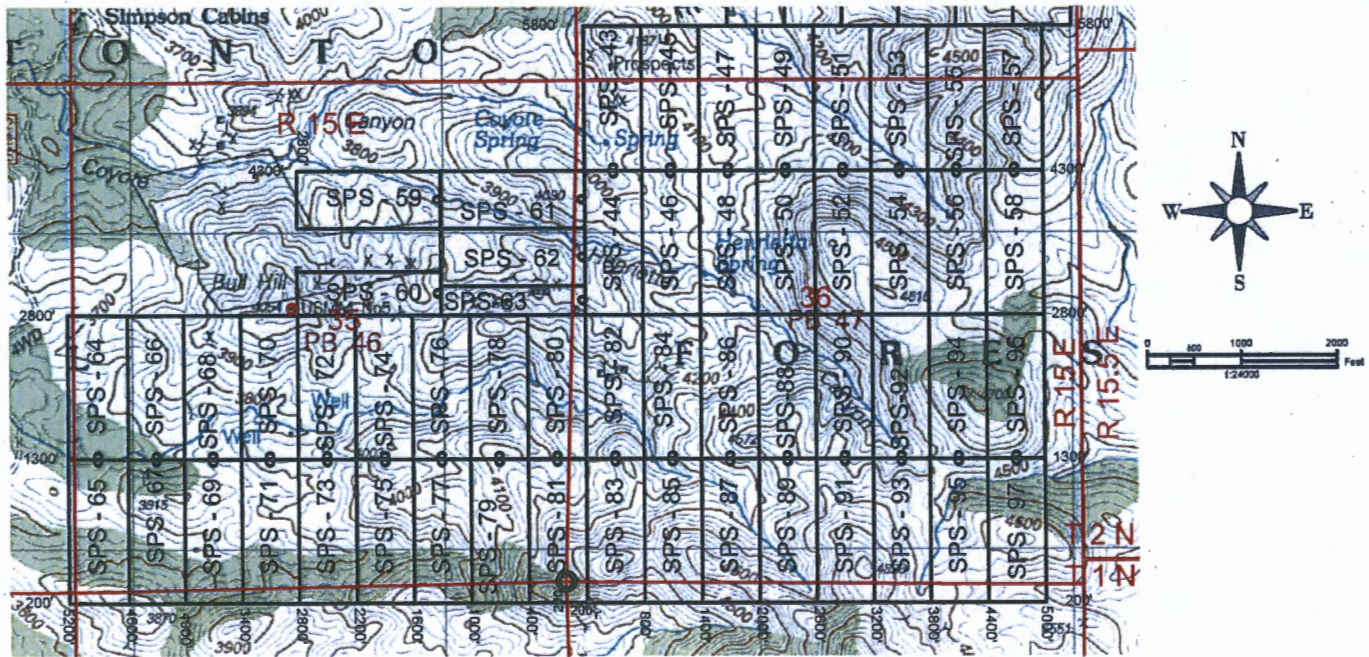
Quarter	Section	Township	Range	Meridian
NE	35	2 N	15 E	Gila and Salt River
SE	35	2 N	15 E	Gila and Salt River
		2 N	15 E	Gila and Salt River
		2 N	15 E	Gila and Salt River

The North West corner of this claim is approximately 2800 feet North and 1000 feet West of the SW corner of Section 36, Township 2 North, Range 15 East, Gila and Salt River Baseline and Meridian.

DATED AND POSTED on the ground this 2 day of February, 2020

BY: *Dave Rowe*
 Agent: Dave Rowe:

AMC459555



The above map depicts the SPS - 78 Lode mining claim, which is located in Section(s) 35, Township 2 North, Range 15 East, Gila and Salt River Baseline and Meridian, Gila County, Arizona. The claim corners, end centers and Location monuments are marked by 2 inch by 2 inch by 5 foot wooden post with aluminum tags. The bearings and distances between claims and tie point are depicted on the map.

Filed at the request of and return to:
 MXS, INC.
 5900 Feedlot Rd.
 Winnemucca, Nevada 89445

RECEIVED
 BUREAU OF LAND MANAGEMENT
 PHOENIX, ARIZONA
 2020 MAR - 6 A 11:58 AM

LOCATION NOTICE FOR LODE MINING CLAIM

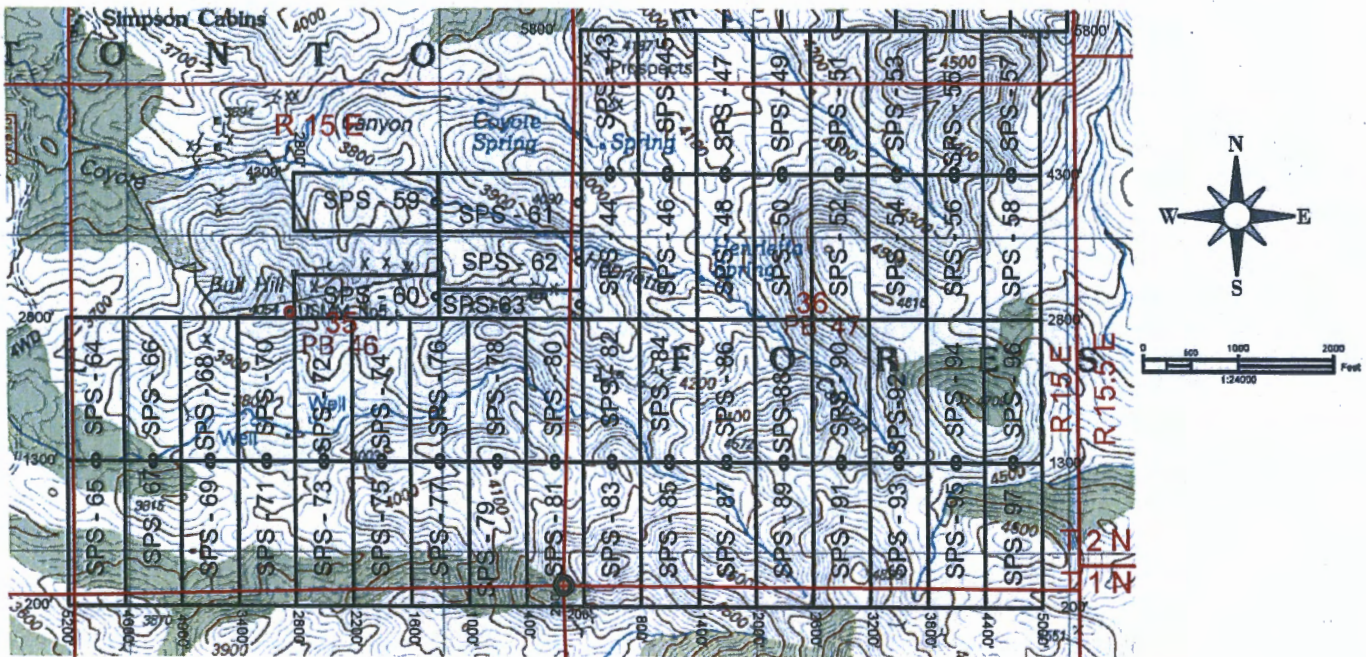
NOTICE IS HEREBY GIVEN that the SPS - 79 Lode mining claim has been located by Granite-Soil, LLC whose current mailing address is 502 North Division Street, Carson City, Nevada 89702. The general course of this claim is North South and is approximately 600 feet in width and 1500 feet in length and contains approximately 20.66 acres. This claim runs from the location monument on which the location notice is posted approximately 1495 feet in a South direction to the South end line and 5 feet in a North direction to the North end line and 300 feet on each side of the center line of the claim. This claim is marked by six monuments, one at each corner and one at the center of each end line of the claim. The location monument on which this notice is posted is situated within Section 35, Township 2 North, Range 15 East, Gila and Salt River Baseline and Meridian, Gila County, Arizona, and this claim occupies the following quarter section(s), sections, Township and Range:

Quarter	Section	Township	Range	Meridian
NE	2	1 N	15 E	Gila and Salt River
SE	35	2 N	15 E	Gila and Salt River
		N	15 E	Gila and Salt River
		N	15 E	Gila and Salt River

The North West corner of this claim is approximately 1300 feet North and 1000 feet West of the SW corner of Section 36, Township 2 North, Range 15 East, Gila and Salt River Baseline and Meridian.

DATED AND POSTED on the ground this 2 day of February, 2020

BY: *Dave Rowe*
 Agent: Dave Rowe:



AMC459556

The above map depicts the SPS - 79 Lode mining claim, which is located in Section(s) 2 / 35, Township 1 / 2 North, Range 15 East, Gila and Salt River Baseline and Meridian, Gila County, Arizona. The claim corners, end centers and Location monuments are marked by 2 inch by 2 inch by 5 foot wooden post with aluminum tags. The bearings and distances between claims and tie point are depicted on the map.

Filed at the request of and return to:
 MXS, INC.
 5900 Feedlot Rd.
 Winnemucca, Nevada 89445

RECEIVED
 BEMAH STATE OFFICE
 2020 MAR - 6 A 10:54
 PHOENIX, ARIZONA

LOCATION NOTICE FOR LODE MINING CLAIM

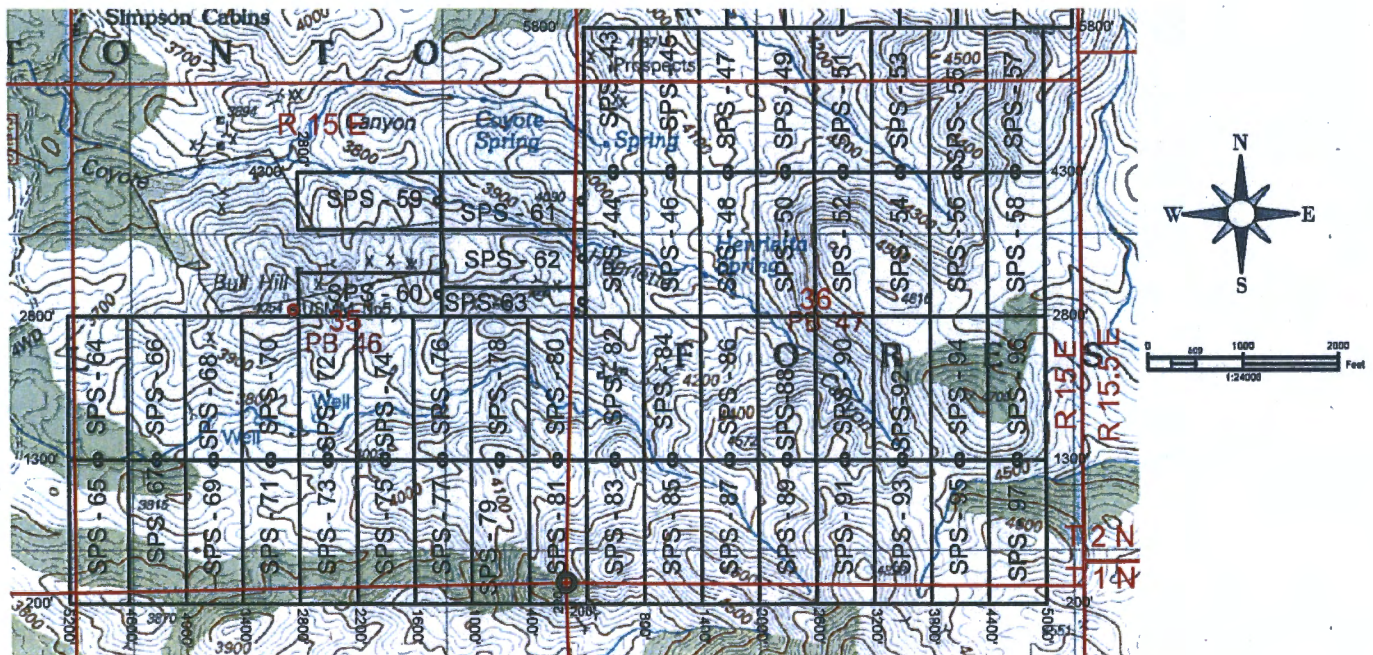
NOTICE IS HEREBY GIVEN that the SPS - 80 Lode mining claim has been located by Granite-Solid, LLC whose current mailing address is 502 North Division Street, Carson City, Nevada 89702. The general course of this claim is North South and is approximately 600 feet in width and 1500 feet in length and contains approximately 20.66 acres. This claim runs from the location monument on which the location notice is posted approximately 5 feet in a South direction to the South end line and 1495 feet in a North direction to the North end line and 300 feet on each side of the center line of the claim. This claim is marked by six monuments, one at each corner and one at the center of each end line of the claim. The location monument on which this notice is posted is situated within Section 35, Township 2 North, Range 15 East, Gila and Salt River Baseline and Meridian, Gila County, Arizona, and this claim occupies the following quarter section(s), sections, Township and Range:

Quarter	Section	Township	Range	Meridian
NE	35	2 N	15 E	Gila and Salt River
SE	35	2 N	15 E	Gila and Salt River
NW	36	2 N	15 E	Gila and Salt River
SW	36	2 N	15 E	Gila and Salt River

The North West corner of this claim is approximately 2800 feet North and 400 feet West of the SW corner of Section 36, Township 2 North, Range 15 East, Gila and Salt River Baseline and Meridian.

DATED AND POSTED on the ground this 2 day of February, 2020

BY: *Dave Rowe*
 Agent: Dave Rowe:



The above map depicts the SPS - 80 Lode mining claim, which is located in Section(s) 35 & 36, Township 2 North, Range 15 East, Gila and Salt River Baseline and Meridian, Gila County, Arizona. The claim corners, end centers and Location monuments are marked by 2 inch by 2 inch by 5 foot wooden post with aluminum tags. The bearings and distances between claims and tie point are depicted on the map.

AMC459557

Filed at the request of and return to:
 MXS, INC.
 5900 Feedlot Rd.
 Winnemucca, Nevada 89445

RECEIVED
 BEMAH STATE OFFICE
 2020 MAR - 6 A 10:52
 PHOENIX, ARIZONA

LOCATION NOTICE FOR LODE MINING CLAIM

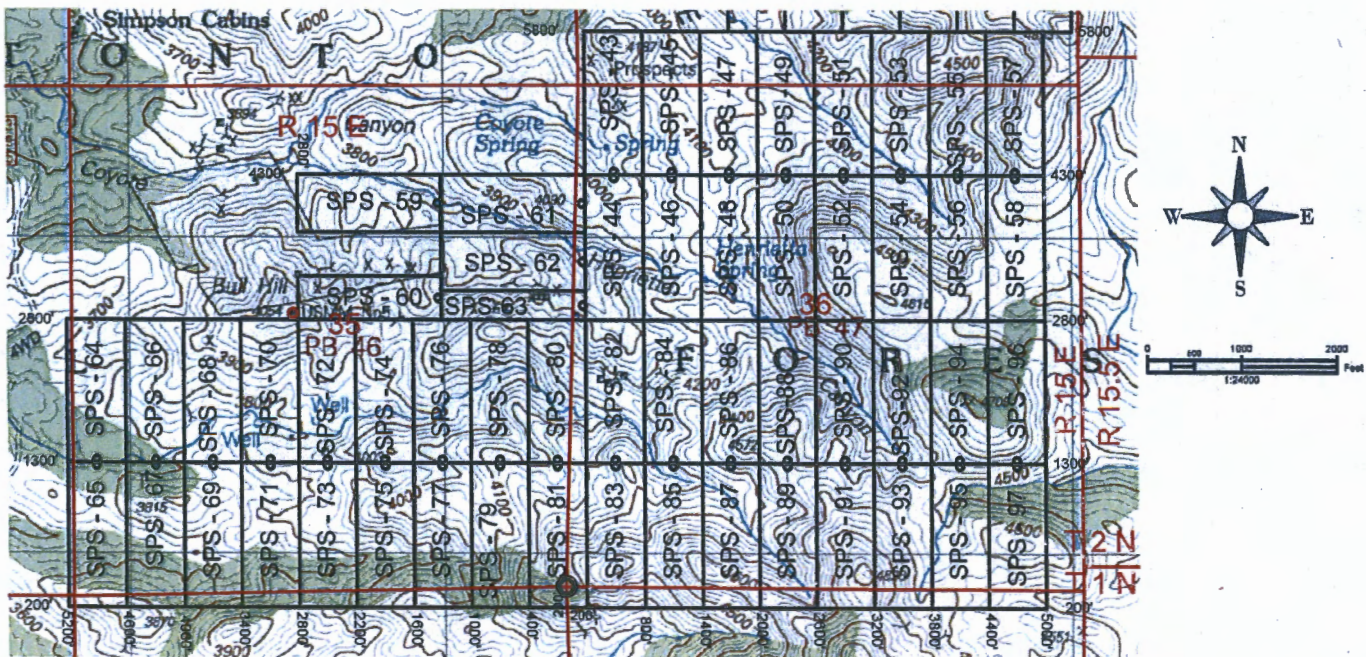
NOTICE IS HEREBY GIVEN that the SPS - 81 Lode mining claim has been located by Granite-Soled, LLC whose current mailing address is 502 North Division Street, Carson City, Nevada 89702. The general course of this claim is North South and is approximately 600 feet in width and 1500 feet in length and contains approximately 20.66 acres. This claim runs from the location monument on which the location notice is posted approximately 1495 feet in a South direction to the South end line and 5 feet in a North direction to the North end line and 300 feet on each side of the center line of the claim. This claim is marked by six monuments, one at each corner and one at the center of each end line of the claim. The location monument on which this notice is posted is situated within Section 35, Township 2 North, Range 15 East, Gila and Salt River Baseline and Meridian, Gila County, Arizona, and this claim occupies the following quarter section(s), sections, Township and Range:

Quarter	Section	Township	Range	Meridian
NW	1	1 N	15 E	Gila and Salt River
NE	2	1 N	15 E	Gila and Salt River
SE	35	2 N	15 E	Gila and Salt River
SW	36	2 N	15 E	Gila and Salt River

The North West corner of this claim is approximately 1300 feet North and 400 feet West of the SW corner of Section 36, Township 2 North, Range 15 East, Gila and Salt River Baseline and Meridian.

DATED AND POSTED on the ground this 2 day of February, 2020

BY: *Dave Rowe*
 Agent: Dave Rowe:



The above map depicts the SPS - 81 Lode mining claim, which is located in Section(s) 1/2 / 35/36, Township 1 / 2 North, Range 15 East, Gila and Salt River Baseline and Meridian, Gila County, Arizona. The claim corners, end centers and Location monuments are marked by 2 inch by 2 inch by 5 foot wooden post with aluminum tags. The bearings and distances between claims and tie point are depicted on the map.

AMC459558

Filed at the request of and return to:
 MXS, INC.
 5900 Feedlot Rd.
 Winnemucca, Nevada 89445

RECEIVED
 BLM AZ STATE OFFICE
 2020 MAR - 6 A 10:58
 PHOENIX, ARIZONA

LOCATION NOTICE FOR LODE MINING CLAIM

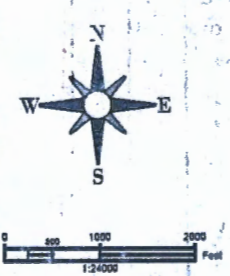
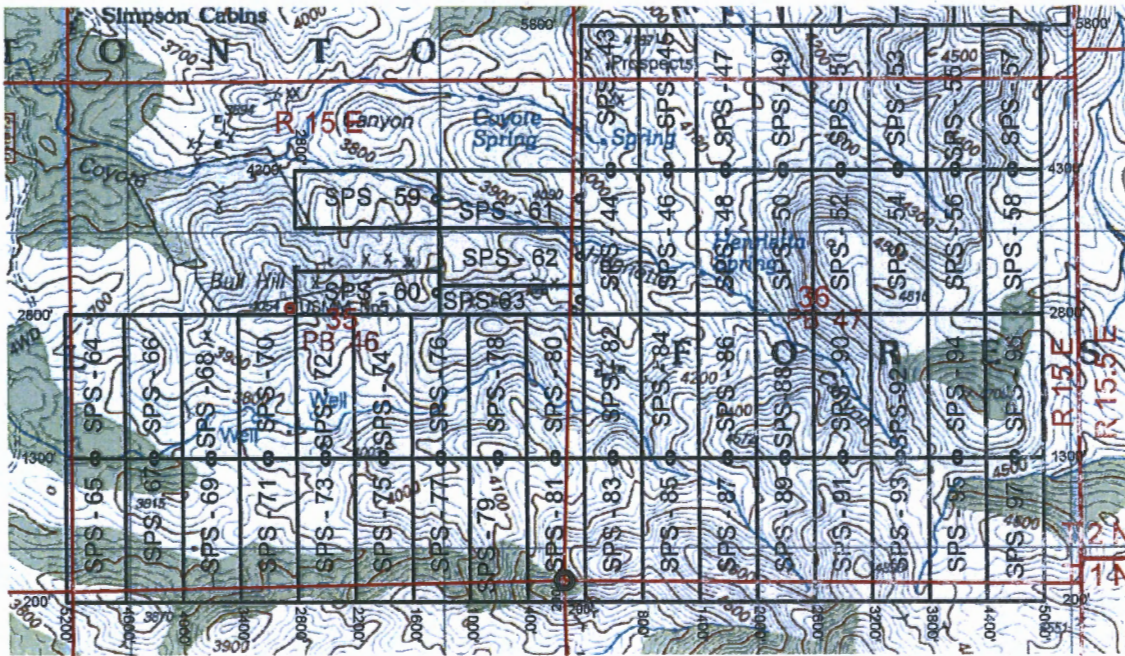
NOTICE IS HEREBY GIVEN that the SPS - 82 Lode mining claim has been located by Granite-Solid, LLC whose current mailing address is 502 North Division Street, Carson City, Nevada 89702. The general course of this claim is North South and is approximately 600 feet in width and 1500 feet in length and contains approximately 20.66 acres. This claim runs from the location monument on which the location notice is posted approximately 5 feet in a South direction to the South end line and 1495 feet in a North direction to the North end line and 300 feet on each side of the center line of the claim. This claim is marked by six monuments, one at each corner and one at the center of each end line of the claim. The location monument on which this notice is posted is situated within Section 36, Township 2 North, Range 15 East, Gila and Salt River Baseline and Meridian, Gila County, Arizona, and this claim occupies the following quarter section(s), sections, Township and Range:

Quarter	Section	Township	Range	Meridian
NW	36	2 N	15 E	Gila and Salt River
SW	36	2 N	15 E	Gila and Salt River
		2 N	15 E	Gila and Salt River
		2 N	15 E	Gila and Salt River

The North West corner of this claim is approximately 2800 feet North and 200 feet East of the SW corner of Section 36, Township 2 North, Range 15 East, Gila and Salt River Baseline and Meridian.

DATED AND POSTED on the ground this 3 day of February, 2020

BY: Dave Rowe
 Agent: Dave Rowe:



The above map depicts the SPS - 82 Lode mining claim, which is located in Section(s) 36, Township 2 North, Range 15 East, Gila and Salt River Baseline and Meridian, Gila County, Arizona. The claim corners, end centers and Location monuments are marked by 2 inch by 2 inch by 5 foot wooden post with aluminum tags. The bearings and distances between claims and tie point are depicted on the map.

AMC459559

Filed at the request of and return to:
 MXS, INC.
 5900 Feedlot Rd.
 Winnemucca, Nevada 89445

RECEIVED
 BLM/AZ STATE OFFICE
 2020 MAR - 6 A 10:55
 PHOENIX, ARIZONA

LOCATION NOTICE FOR LODE MINING CLAIM

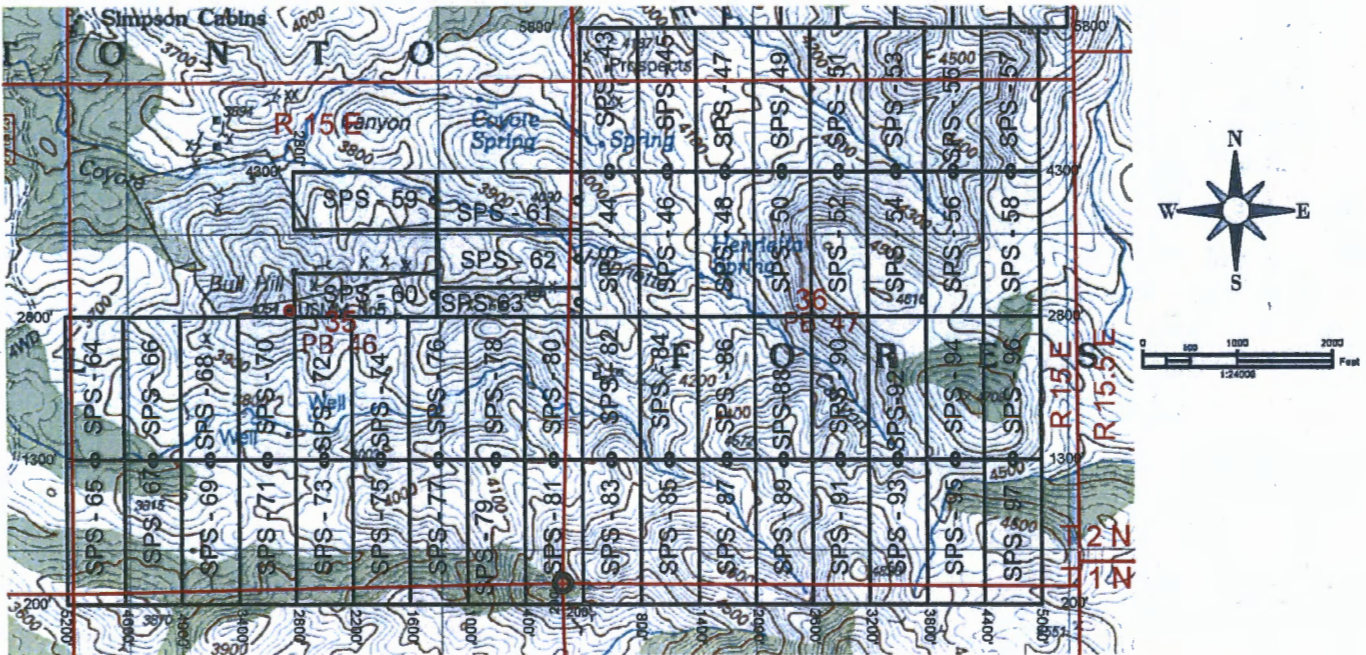
NOTICE IS HEREBY GIVEN that the SPS - 83 Lode mining claim has been located by Granite-Solid, LLC whose current mailing address is 502 North Division Street, Carson City, Nevada 89702. The general course of this claim is North South and is approximately 600 feet in width and 1500 feet in length and contains approximately 20.66 acres. This claim runs from the location monument on which the location notice is posted approximately 1495 feet in a South direction to the South end line and 5 feet in a North direction to the North end line and 300 feet on each side of the center line of the claim. This claim is marked by six monuments, one at each corner and one at the center of each end line of the claim. The location monument on which this notice is posted is situated within Section 36, Township 2 North, Range 15 East, Gila and Salt River Baseline and Meridian, Gila County, Arizona, and this claim occupies the following quarter section(s), sections, Township and Range:

Quarter	Section	Township	Range	Meridian
NW	1	1 N	15 E	Gila and Salt River
SW	36	2 N	15 E	Gila and Salt River
		2 N	15 E	Gila and Salt River
		2 N	15 E	Gila and Salt River

The North West corner of this claim is approximately 1300 feet North and 200 feet East of the SW corner of Section 36, Township 2 North, Range 15 East, Gila and Salt River Baseline and Meridian.

DATED AND POSTED on the ground this 3 day of February, 2020

BY: Dave Rowe
 Agent: Dave Rowe:



The above map depicts the SPS - 83 Lode mining claim, which is located in Section(s) 1 / 36 Township 1 / 2 North, Range 15 East, Gila and Salt River Baseline and Meridian, Gila County, Arizona. The claim corners, end centers and Location monuments are marked by 2 inch by 2 inch by 5 foot wooden post with aluminum tags. The bearings and distances between claims and tie point are depicted on the map.

AMC459560

Filed at the request of and return to:
 MXS, INC.
 5900 Feedlot Rd.
 Winnemucca, Nevada 89445

RECEIVED
 BLM AZ STATE OFFICE
 PHOENIX, ARIZONA
 2020 MAR -6 A 10:55

LOCATION NOTICE FOR LODE MINING CLAIM

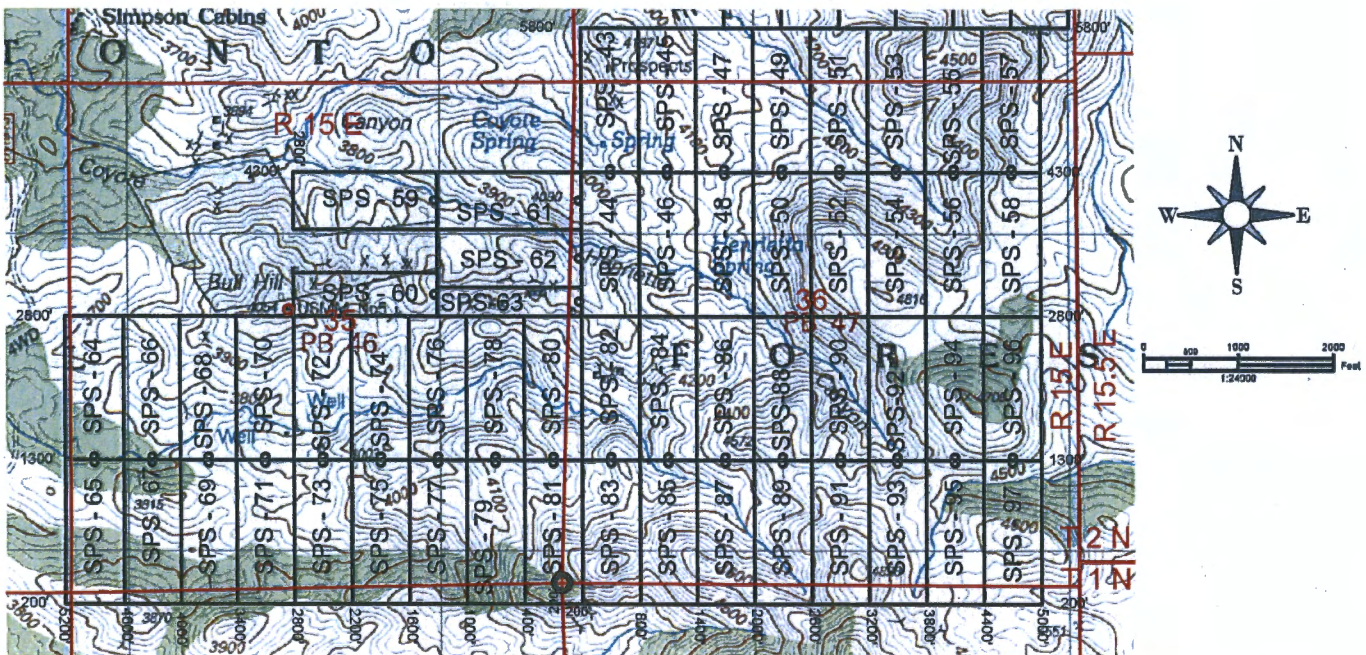
NOTICE IS HEREBY GIVEN that the SPS - 84 Lode mining claim has been located by Granite-Solid, LLC whose current mailing address is 502 North Division Street, Carson City, Nevada 89702. The general course of this claim is North South and is approximately 600 feet in width and 1500 feet in length and contains approximately 20.66 acres. This claim runs from the location monument on which the location notice is posted approximately 5 feet in a South direction to the South end line and 1495 feet in a North direction to the North end line and 300 feet on each side of the center line of the claim. This claim is marked by six monuments, one at each corner and one at the center of each end line of the claim. The location monument on which this notice is posted is situated within Section 36, Township 2 North, Range 15 East, Gila and Salt River Baseline and Meridian, Gila County, Arizona, and this claim occupies the following quarter section(s), sections, Township and Range:

Quarter	Section	Township	Range	Meridian
NW	36	2 N	15 E	Gila and Salt River
SW	36	2 N	15 E	Gila and Salt River
		2 N	15 E	Gila and Salt River
		2 N	15 E	Gila and Salt River

The North West corner of this claim is approximately 2800 feet North and 800 feet East of the SW corner of Section 36, Township 2 North, Range 15 East, Gila and Salt River Baseline and Meridian.

DATED AND POSTED on the ground this 3 day of February, 2020

BY: *Dave Rowe*
 Agent: Dave Rowe:



The above map depicts the SPS - 84 Lode mining claim, which is located in Section(s) 36, Township 2 North, Range 15 East, Gila and Salt River Baseline and Meridian, Gila County, Arizona. The claim corners, end centers and Location monuments are marked by 2 inch by 2 inch by 5 foot wooden post with aluminum tags. The bearings and distances between claims and tie point are depicted on the map.

AMC459561

RECEIVED
 BUREAU OF LAND MANAGEMENT
 PHOENIX, ARIZONA
 2020 MAR - 9 A 10:55

Filed at the request of and return to:
 MXS, INC.
 5900 Feedlot Rd.
 Winnemucca, Nevada 89445

LOCATION NOTICE FOR LODE MINING CLAIM

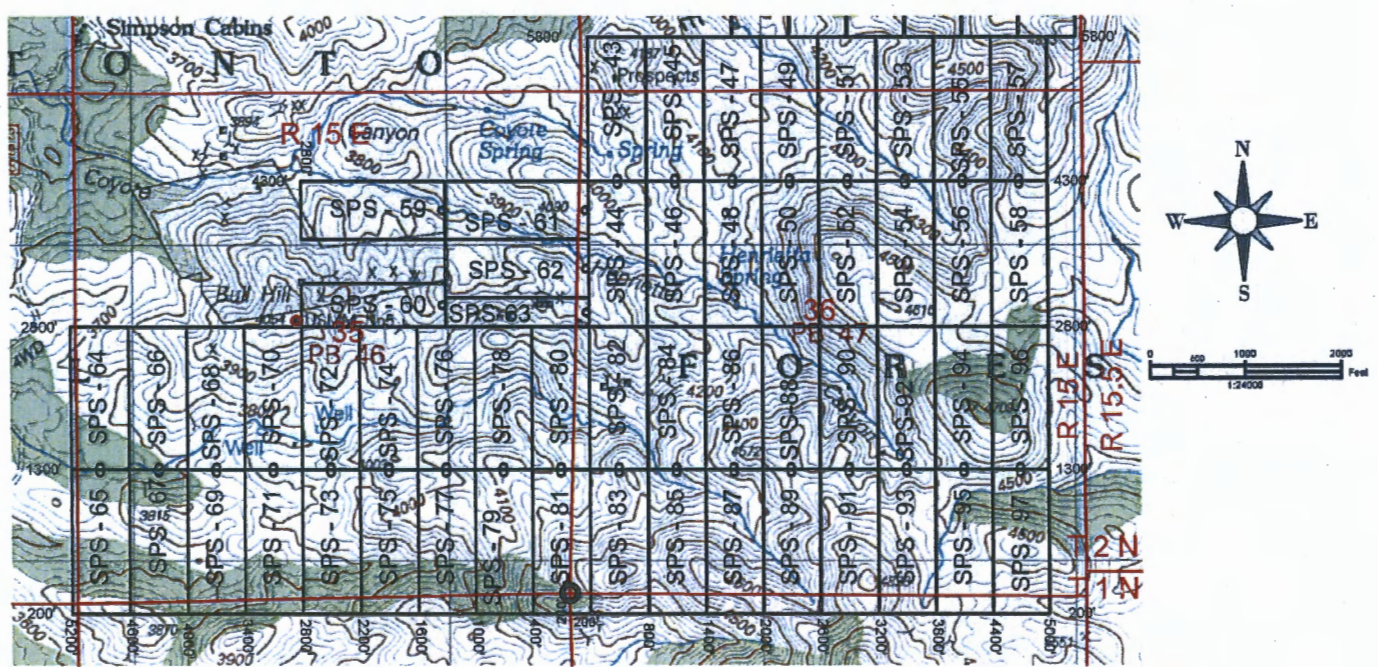
NOTICE IS HEREBY GIVEN that the SPS - 85 Lode mining claim has been located by Granite-Solid, LLC whose current mailing address is 502 North Division Street, Carson City, Nevada 89702. The general course of this claim is North South and is approximately 600 feet in width and 1500 feet in length and contains approximately 20.66 acres. This claim runs from the location monument on which the location notice is posted approximately 1495 feet in a South direction to the South end line and 5 feet in a North direction to the North end line and 300 feet on each side of the center line of the claim. This claim is marked by six monuments, one at each corner and one at the center of each end line of the claim. The location monument on which this notice is posted is situated within Section 36, Township 2 North, Range 15 East, Gila and Salt River Baseline and Meridian, Gila County, Arizona, and this claim occupies the following quarter section(s), sections, Township and Range:

Quarter	Section	Township	Range	Meridian
NW	1	1 N	15 E	Gila and Salt River
SW	36	2 N	15 E	Gila and Salt River
		2 N	15 E	Gila and Salt River
		2 N	15 E	Gila and Salt River

The North West corner of this claim is approximately 1300 feet North and 800 feet East of the SW corner of Section 36, Township 2 North, Range 15 East, Gila and Salt River Baseline and Meridian.

DATED AND POSTED on the ground this 3 day of February, 2020

BY: *Dave Rowe*
 Agent: Dave Rowe:



The above map depicts the SPS - 85 Lode mining claim, which is located in Section(s) 1 / 36, Township 1 / 2 North, Range 15 East, Gila and Salt River Baseline and Meridian, Gila County, Arizona. The claim corners, end centers and Location monuments are marked by 2 inch by 2 inch by 5 foot wooden post with aluminum tags. The bearings and distances between claims and tie point are depicted on the map.

AMC459562

Filed at the request of and return to:
 MXS, INC.
 5900 Feedlot Rd.
 Winnemucca, Nevada 89445

RECEIVED
 BLM-AZ STATE OFFICE
 2020 MAR -6 A 10:55
 PHOENIX, ARIZONA

LOCATION NOTICE FOR LODE MINING CLAIM

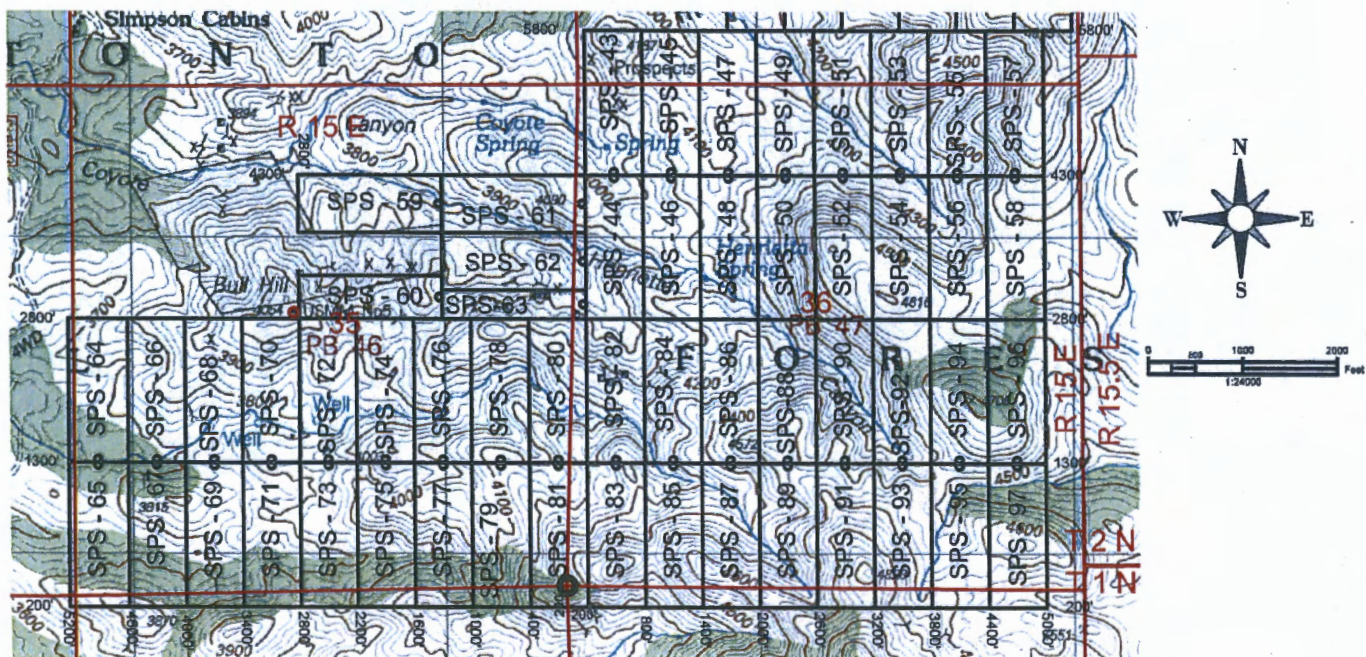
NOTICE IS HEREBY GIVEN that the SPS - 86 Lode mining claim has been located by Granite-Solid, LLC whose current mailing address is 502 North Division Street, Carson City, Nevada 89702. The general course of this claim is North South and is approximately 600 feet in width and 1500 feet in length and contains approximately 20.66 acres. This claim runs from the location monument on which the location notice is posted approximately 5 feet in a South direction to the South end line and 1495 feet in a North direction to the North end line and 300 feet on each side of the center line of the claim. This claim is marked by six monuments, one at each corner and one at the center of each end line of the claim. The location monument on which this notice is posted is situated within Section 36, Township 2 North, Range 15 East, Gila and Salt River Baseline and Meridian, Gila County, Arizona, and this claim occupies the following quarter section(s), sections, Township and Range:

Quarter	Section	Township	Range	Meridian
NW	36	2 N	15 E	Gila and Salt River
SW	36	2 N	15 E	Gila and Salt River
		2 N	15 E	Gila and Salt River
		2 N	15 E	Gila and Salt River

The North West corner of this claim is approximately 2800 feet North and 1400 feet East of the SW corner of Section 36, Township 2 North, Range 15 East, Gila and Salt River Baseline and Meridian.

DATED AND POSTED on the ground this 3 day of February, 2020

BY: *Dave Rowe*
 Agent: Dave Rowe:



The above map depicts the SPS - 86 Lode mining claim, which is located in Section(s) 36, Township 2 North, Range 15 East, Gila and Salt River Baseline and Meridian, Gila County, Arizona. The claim corners, end centers and Location monuments are marked by 2 inch by 2 inch by 5 foot wooden post with aluminum tags. The bearings and distances between claims and tie point are depicted on the map.

AMC459563

Filed at the request of and return to:
 MXS, INC.
 5900 Feedlot Rd.
 Winnemucca, Nevada 89445

RECEIVED
 BLM/BLM STATE OFFICE
 PHOENIX, ARIZONA
 2020 MAR - 6 A 10:55

LOCATION NOTICE FOR LODE MINING CLAIM

NOTICE IS HEREBY GIVEN that the SPS - 87 Lode mining claim has been located by Granite-Solid, LLC whose current mailing address is 502 North Division Street, Carson City, Nevada 89702. The general course of this claim is North South and is approximately 600 feet in width and 1500 feet in length and contains approximately 20.66 acres. This claim runs from the location monument on which the location notice is posted approximately 1495 feet in a South direction to the South end line and 5 feet in a North direction to the North end line and 300 feet on each side of the center line of the claim. This claim is marked by six monuments, one at each corner and one at the center of each end line of the claim. The location monument on which this notice is posted is situated within Section 36, Township 2 North, Range 15 East, Gila and Salt River Baseline and Meridian, Gila County, Arizona, and this claim occupies the following quarter section(s), sections, Township and Range:

Quarter	Section	Township	Range	Meridian
NW	1	1 N	15 E	Gila and Salt River
SW	36	2 N	15 E	Gila and Salt River
		2 N	15 E	Gila and Salt River
		2 N	15 E	Gila and Salt River

The North West corner of this claim is approximately 1300 feet North and 1400 feet East of the SW corner of Section 36, Township 2 North, Range 15 East, Gila and Salt River Baseline and Meridian.

DATED AND POSTED on the ground this 3 day of February, 2020

BY: *Dave Rowe*
 Agent: Dave Rowe:



The above map depicts the SPS - 87 Lode mining claim, which is located in Section(s) 1 / 36, Township 1 / 2 North, Range 15 East, Gila and Salt River Baseline and Meridian, Gila County, Arizona. The claim corners, end centers and Location monuments are marked by 2 inch by 2 inch by 5 foot wooden post with aluminum tags. The bearings and distances between claims and tie point are depicted on the map.

AMC459564

Filed at the request of and return to:
 MXS, INC.
 5900 Feedlot Rd.
 Winnemucca, Nevada 89445

RECEIVED
 BEMAHZ STATE OFFICE
 2020 MAR - 6 A 10:55
 PHOENIX, ARIZONA

LOCATION NOTICE FOR LODE MINING CLAIM

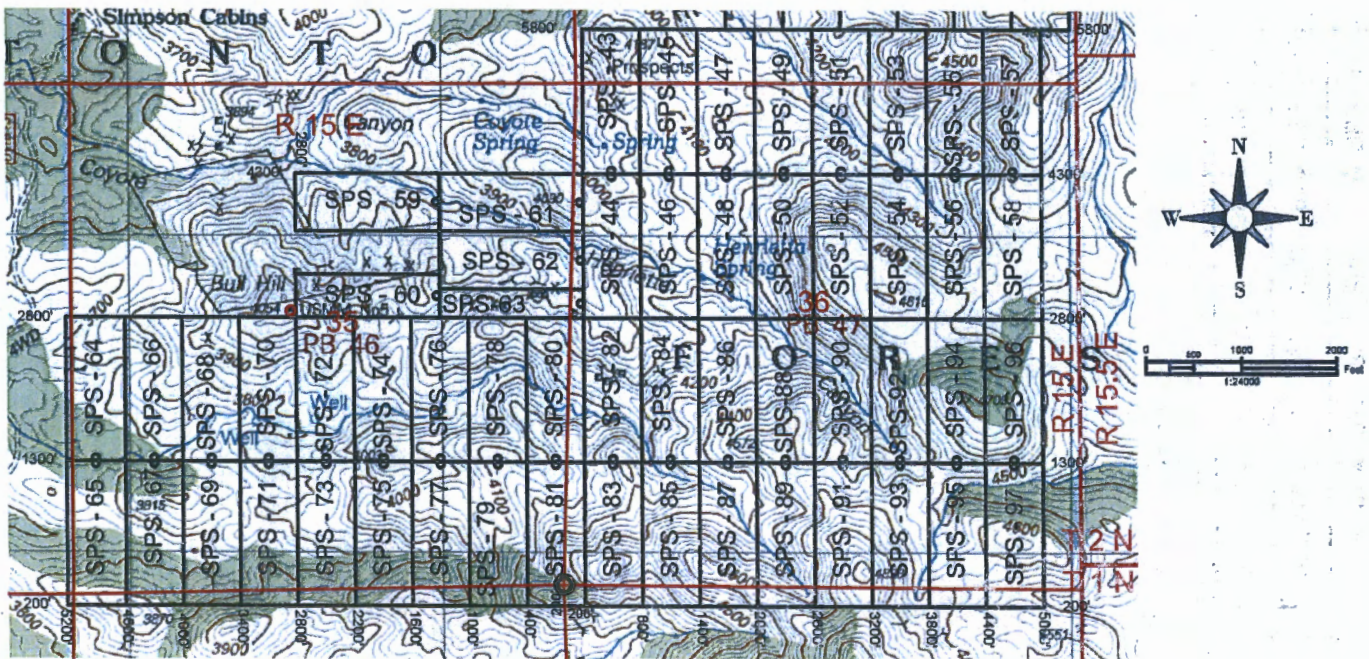
NOTICE IS HEREBY GIVEN that the SPS - 88 Lode mining claim has been located by Granite-Solid, LLC whose current mailing address is 502 North Division Street, Carson City, Nevada 89702. The general course of this claim is North South and is approximately 600 feet in width and 1500 feet in length and contains approximately 20.66 acres. This claim runs from the location monument on which the location notice is posted approximately 5 feet in a South direction to the South end line and 1495 feet in a North direction to the North end line and 300 feet on each side of the center line of the claim. This claim is marked by six monuments, one at each corner and one at the center of each end line of the claim. The location monument on which this notice is posted is situated within Section 36, Township 2 North, Range 15 East, Gila and Salt River Baseline and Meridian, Gila County, Arizona, and this claim occupies the following quarter section(s), sections, Township and Range:

Quarter	Section	Township	Range	Meridian
NW	36	2 N	15 E	Gila and Salt River
SW	36	2 N	15 E	Gila and Salt River
		2 N	15 E	Gila and Salt River
		2 N	15 E	Gila and Salt River

The North West corner of this claim is approximately 2800 feet North and 2000 feet East of the SW corner of Section 36, Township 2 North, Range 15 East, Gila and Salt River Baseline and Meridian.

DATED AND POSTED on the ground this 3 day of February, 2020

BY: *Dave Rowe*
 Agent: Dave Rowe:



The above map depicts the SPS - 88 Lode mining claim, which is located in Section(s) 36, Township 2 North, Range 15 East, Gila and Salt River Baseline and Meridian, Gila County, Arizona. The claim corners, end centers and Location monuments are marked by 2 inch by 2 inch by 5 foot wooden post with aluminum tags. The bearings and distances between claims and tie point are depicted on the map.

AMC459565

Filed at the request of and return to:
 MXS, INC.
 5900 Feedlot Rd.
 Winnemucca, Nevada 89445

RECEIVED
 BLM AZ STATE OFFICE
 PHOENIX, ARIZONA
 2020 MAR -6 A 10:55

LOCATION NOTICE FOR LODE MINING CLAIM

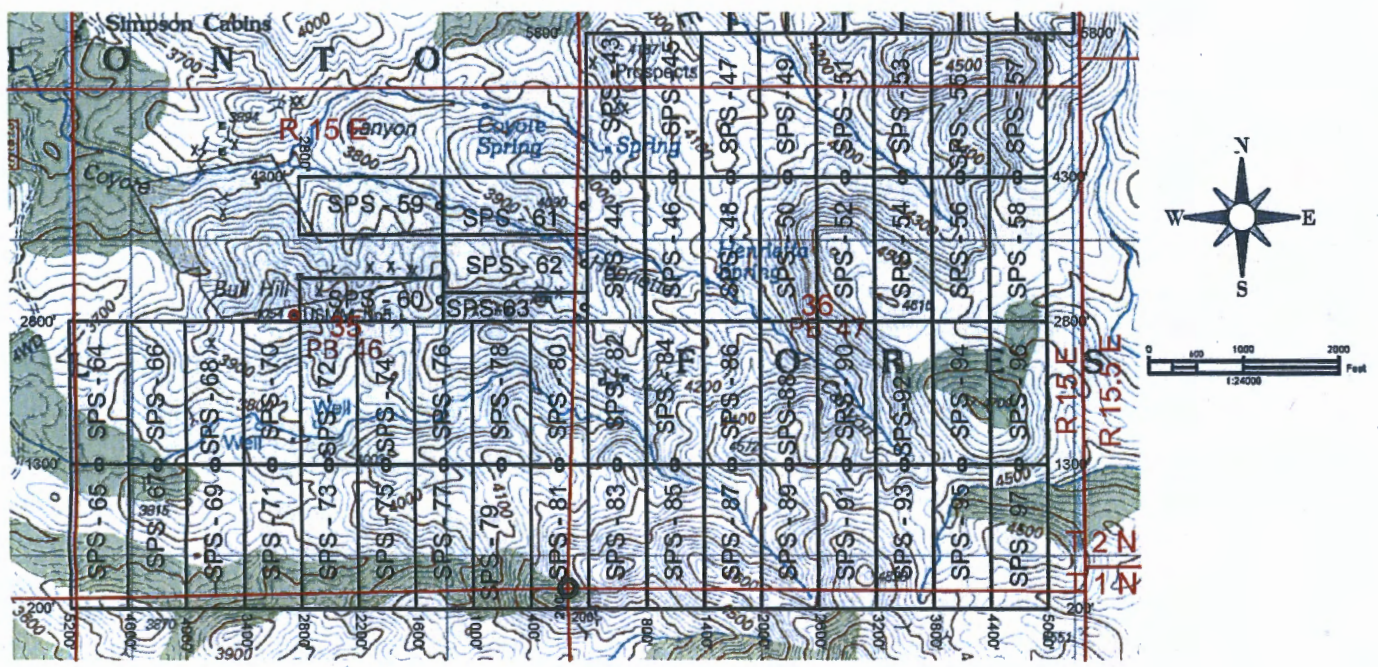
NOTICE IS HEREBY GIVEN that the SPS - 89 Lode mining claim has been located by Granite-Solid, LLC whose current mailing address is 502 North Division Street, Carson City, Nevada 89702. The general course of this claim is North South and is approximately 600 feet in width and 1500 feet in length and contains approximately 20.66 acres. This claim runs from the location monument on which the location notice is posted approximately 1495 feet in a South direction to the South end line and 5 feet in a North direction to the North end line and 300 feet on each side of the center line of the claim. This claim is marked by six monuments, one at each corner and one at the center of each end line of the claim. The location monument on which this notice is posted is situated within Section 36, Township 2 North, Range 15 East, Gila and Salt River Baseline and Meridian, Gila County, Arizona, and this claim occupies the following quarter section(s), sections, Township and Range:

Quarter	Section	Township	Range	Meridian
NW	1	1 N	15 E	Gila and Salt River
SW	36	2 N	15 E	Gila and Salt River
		2 N	15 E	Gila and Salt River
		2 N	15 E	Gila and Salt River

The North West corner of this claim is approximately 1300 feet North and 2000 feet East of the SW corner of Section 36, Township 2 North, Range 15 East, Gila and Salt River Baseline and Meridian.

DATED AND POSTED on the ground this 3 day of February, 2020

BY: *Dave Rowe*
 Agent: Dave Rowe:



The above map depicts the SPS - 89 Lode mining claim, which is located in Section(s) 1 / 36, Township 1 / 2 North, Range 15 East, Gila and Salt River Baseline and Meridian, Gila County, Arizona. The claim corners, end centers and Location monuments are marked by 2 inch by 2 inch by 5 foot wooden post with aluminum tags. The bearings and distances between claims and tie point are depicted on the map.

AMC459566

Filed at the request of and return to:
 MXS, INC.
 5900 Feedlot Rd.
 Winnemucca, Nevada 89445

RECEIVED
 BLM&AZ STATE OFFICE
 PHOENIX, ARIZONA
 2020 MAR - 6 A 10:55

LOCATION NOTICE FOR LODE MINING CLAIM

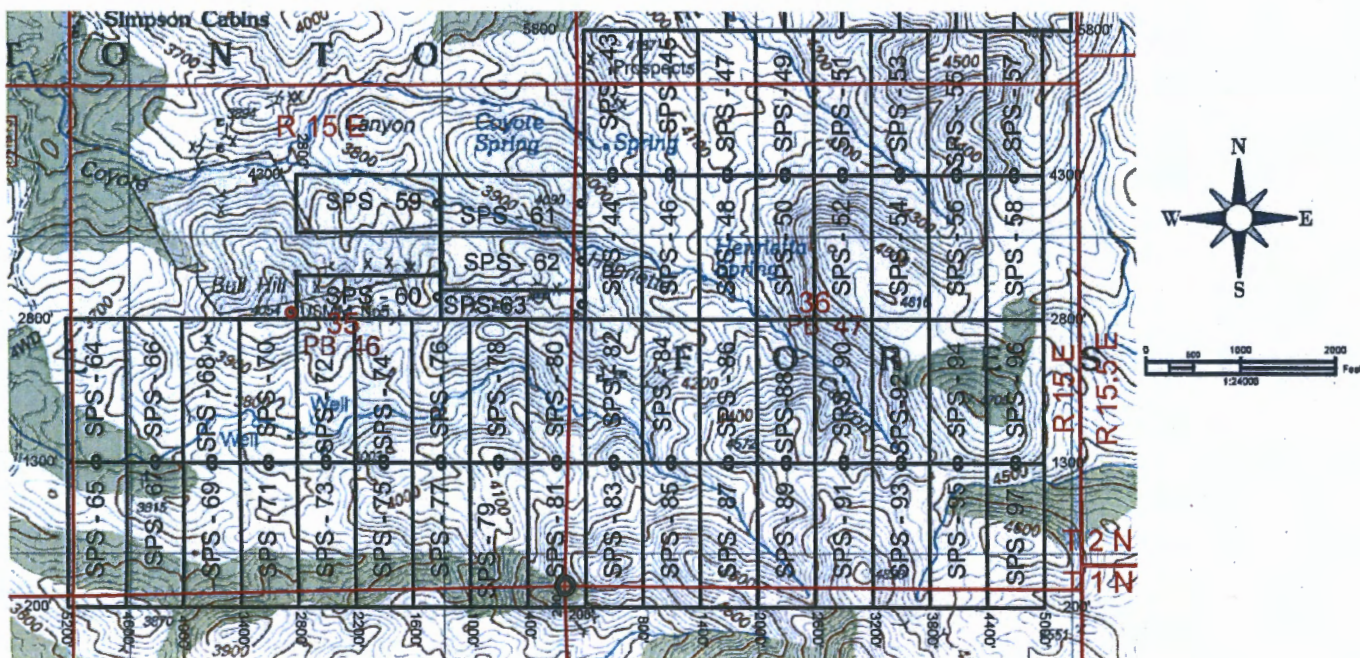
NOTICE IS HEREBY GIVEN that the SPS - 90 Lode mining claim has been located by Granite-Solid, LLC whose current mailing address is 502 North Division Street, Carson City, Nevada 89702. The general course of this claim is North South and is approximately 600 feet in width and 1500 feet in length and contains approximately 20.66 acres. This claim runs from the location monument on which the location notice is posted approximately 5 feet in a South direction to the South end line and 1495 feet in a North direction to the North end line and 300 feet on each side of the center line of the claim. This claim is marked by six monuments, one at each corner and one at the center of each end line of the claim. The location monument on which this notice is posted is situated within Section 36, Township 2 North, Range 15 East, Gila and Salt River Baseline and Meridian, Gila County, Arizona, and this claim occupies the following quarter section(s), sections, Township and Range:

Quarter	Section	Township	Range	Meridian
NE	36	2 N	15 E	Gila and Salt River
NW	36	2 N	15 E	Gila and Salt River
SW	36	2 N	15 E	Gila and Salt River
SE	36	2 N	15 E	Gila and Salt River

The North West corner of this claim is approximately 2800 feet North and 2600 feet East of the SW corner of Section 36, Township 2 North, Range 15 East, Gila and Salt River Baseline and Meridian.

DATED AND POSTED on the ground this 3 day of February, 2020

BY: *Dave Rowe*
 Agent: Dave Rowe:



The above map depicts the SPS - 90 Lode mining claim, which is located in Section(s) 36, Township 2 North, Range 15 East, Gila and Salt River Baseline and Meridian, Gila County, Arizona. The claim corners, end centers and Location monuments are marked by 2 inch by 2 inch by 5 foot wooden post with aluminum tags. The bearings and distances between claims and tie point are depicted on the map.

AMC459567

Filed at the request of and return to:
 MXS, INC.
 5900 Feedlot Rd.
 Winnemucca, Nevada 89445

RECEIVED
 BEMAH Z STATE OFFICE
 2020 MAR - 6 A 10:55
 PHOENIX, ARIZONA

LOCATION NOTICE FOR LODE MINING CLAIM

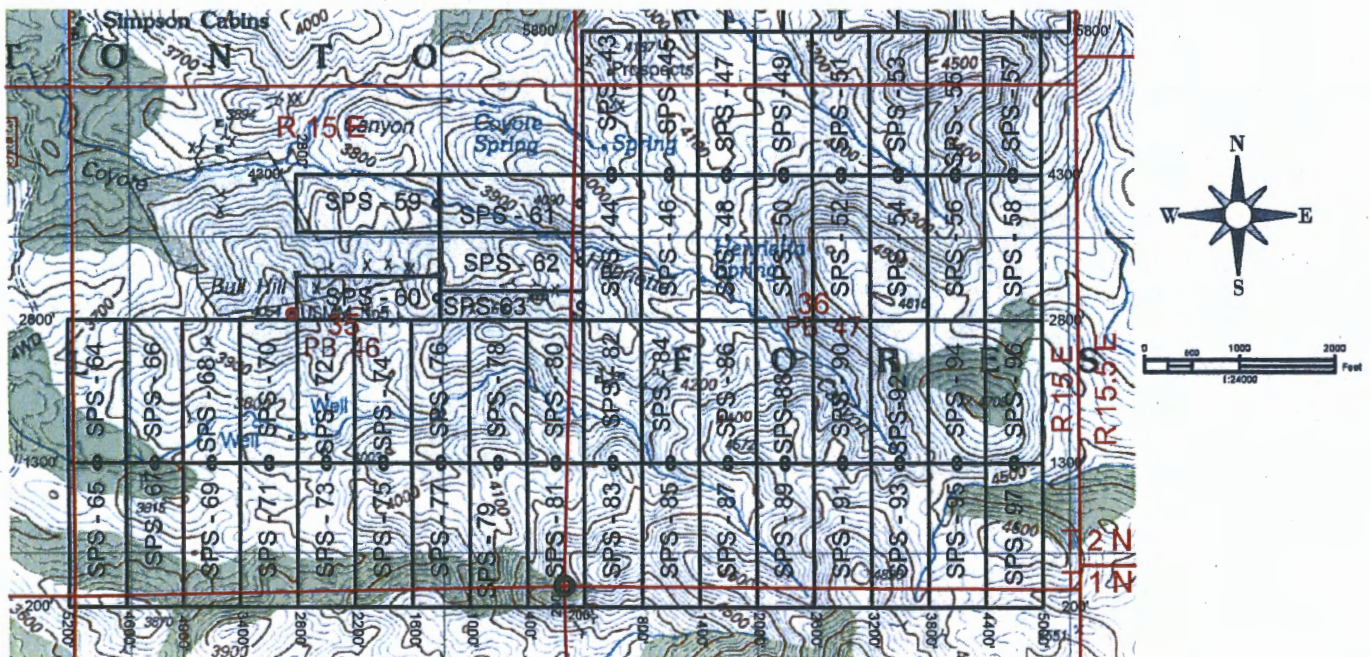
NOTICE IS HEREBY GIVEN that the SPS - 91 Lode mining claim has been located by Granite-Solid, LLC whose current mailing address is 502 North Division Street, Carson City, Nevada 89702. The general course of this claim is North South and is approximately 600 feet in width and 1500 feet in length and contains approximately 20.66 acres. This claim runs from the location monument on which the location notice is posted approximately 1495 feet in a South direction to the South end line and 5 feet in a North direction to the North end line and 300 feet on each side of the center line of the claim. This claim is marked by six monuments, one at each corner and one at the center of each end line of the claim. The location monument on which this notice is posted is situated within Section 36, Township 2 North, Range 15 East, Gila and Salt River Baseline and Meridian, Gila County, Arizona, and this claim occupies the following quarter section(s), sections, Township and Range:

Quarter	Section	Township	Range	Meridian
NE	1	1 N	15 E	Gila and Salt River
NW	1	1 N	15 E	Gila and Salt River
SW	36	2 N	15 E	Gila and Salt River
SE	36	2 N	15 E	Gila and Salt River

The North West corner of this claim is approximately 1300 feet North and 2600 feet East of the SW corner of Section 36, Township 2 North, Range 15 East, Gila and Salt River Baseline and Meridian.

DATED AND POSTED on the ground this 3 day of February, 2020

BY: *Dave Rowe*
 Agent: Dave Rowe:



The above map depicts the SPS - 91 Lode mining claim, which is located in Section(s) 1 / 36, Township 1 / 2 North, Range 15 East, Gila and Salt River Baseline and Meridian, Gila County, Arizona. The claim corners, end centers and Location monuments are marked by 2 inch by 2 inch by 5 foot wooden post with aluminum tags. The bearings and distances between claims and tie point are depicted on the map.

AMC459568

Filed at the request of and return to:
 MXS, INC.
 5900 Feedlot Rd.
 Winnemucca, Nevada 89445

RECEIVED
 BLM AZ STATE OFFICE
 2020 MAR - 6 A 10: 55
 PHOENIX, ARIZONA

LOCATION NOTICE FOR LODE MINING CLAIM

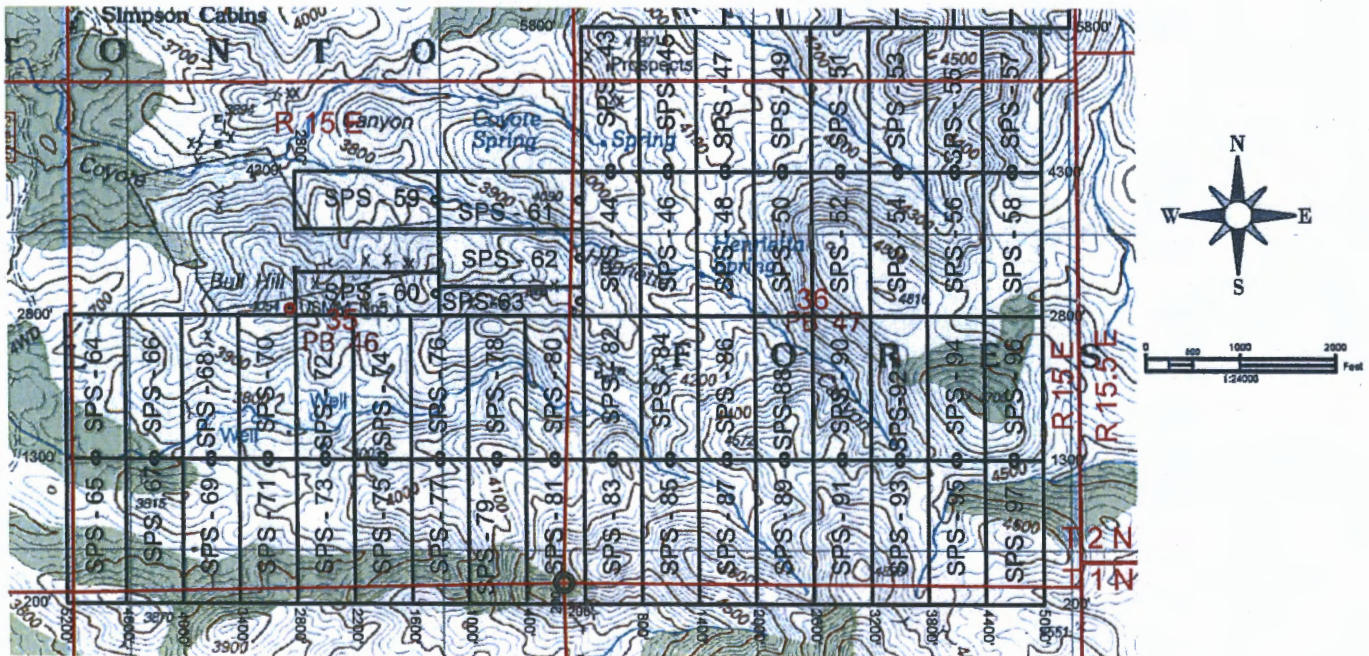
NOTICE IS HEREBY GIVEN that the SPS - 92 Lode mining claim has been located by Granite-Solid, LLC whose current mailing address is 502 North Division Street, Carson City, Nevada 89702. The general course of this claim is North South and is approximately 600 feet in width and 1500 feet in length and contains approximately 20.66 acres. This claim runs from the location monument on which the location notice is posted approximately 5 feet in a South direction to the South end line and 1495 feet in a North direction to the North end line and 300 feet on each side of the center line of the claim. This claim is marked by six monuments, one at each corner and one at the center of each end line of the claim. The location monument on which this notice is posted is situated within Section 36, Township 2 North, Range 15 East, Gila and Salt River Baseline and Meridian, Gila County, Arizona, and this claim occupies the following quarter section(s), sections, Township and Range:

Quarter	Section	Township	Range	Meridian
NE	36	2 N	15 E	Gila and Salt River
SE	36	2 N	15 E	Gila and Salt River
		2 N	15 E	Gila and Salt River
		2 N	15 E	Gila and Salt River

The North West corner of this claim is approximately 2800 feet North and 3200 feet East of the SW corner of Section 36, Township 2 North, Range 15 East, Gila and Salt River Baseline and Meridian.

DATED AND POSTED on the ground this 16 day of February, 2020

BY: Dave Rowe
 Agent: Dave Rowe:



The above map depicts the SPS - 92 Lode mining claim, which is located in Section(s) 36, Township 2 North, Range 15 East, Gila and Salt River Baseline and Meridian, Gila County, Arizona. The claim corners, end centers and Location monuments are marked by 2 inch by 2 inch by 5 foot wooden post with aluminum tags. The bearings and distances between claims and tie point are depicted on the map.

AMC459569

Filed at the request of and return to:
 MXS, INC.
 5900 Feedlot Rd.
 Winnemucca, Nevada 89445

RECEIVED
 BEMAZ STATE OFFICE
 2020 MAR - 6 A 10:52
 PHOENIX, ARIZONA

LOCATION NOTICE FOR LODE MINING CLAIM

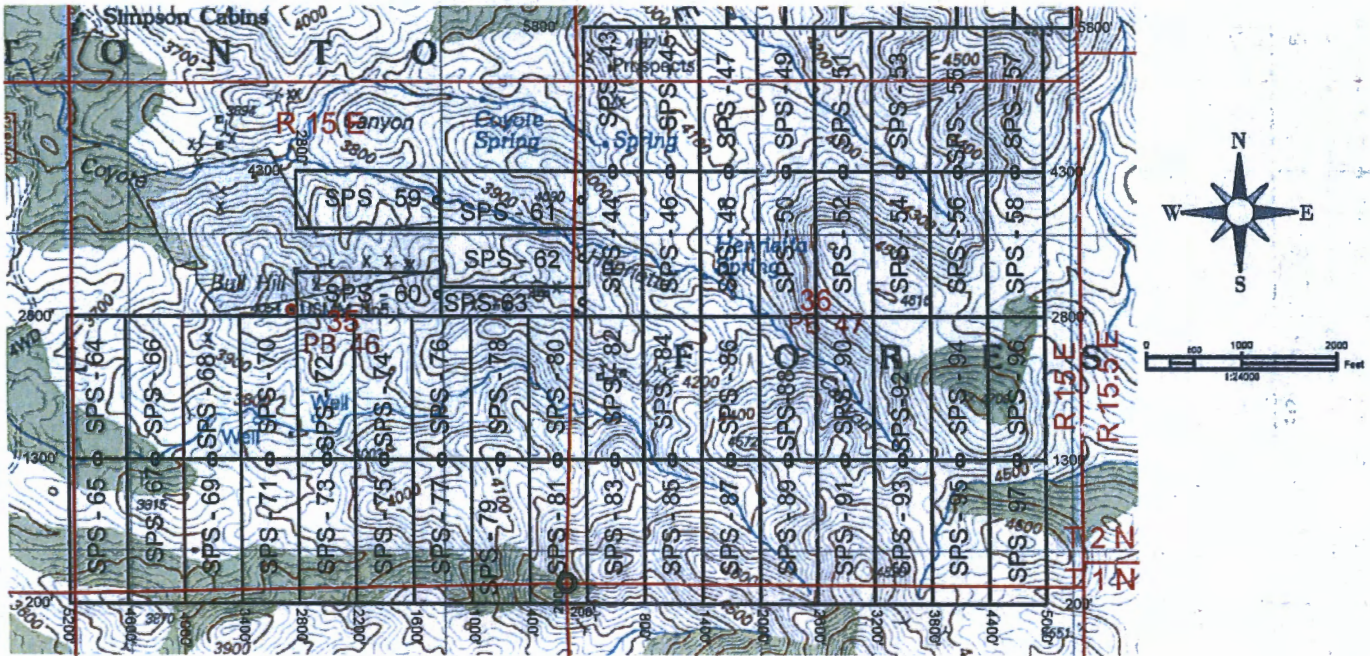
NOTICE IS HEREBY GIVEN that the SPS - 93 Lode mining claim has been located by Granite-Solid, LLC whose current mailing address is 502 North Division Street, Carson City, Nevada 89702. The general course of this claim is North South and is approximately 600 feet in width and 1500 feet in length and contains approximately 20.66 acres. This claim runs from the location monument on which the location notice is posted approximately 1495 feet in a South direction to the South end line and 5 feet in a North direction to the North end line and 300 feet on each side of the center line of the claim. This claim is marked by six monuments, one at each corner and one at the center of each end line of the claim. The location monument on which this notice is posted is situated within Section 36, Township 2 North, Range 15 East, Gila and Salt River Baseline and Meridian, Gila County, Arizona, and this claim occupies the following quarter section(s), sections, Township and Range:

Quarter	Section	Township	Range	Meridian
NE	1	1 N	15 E	Gila and Salt River
SE	36	2 N	15 E	Gila and Salt River
		2 N	15 E	Gila and Salt River
		2 N	15 E	Gila and Salt River

The North West corner of this claim is approximately 1300 feet North and 3200 feet East of the SW corner of Section 36, Township 2 North, Range 15 East, Gila and Salt River Baseline and Meridian.

DATED AND POSTED on the ground this 16 day of February, 2020

BY: *Dave Rowe*
 Agent: Dave Rowe:



The above map depicts the SPS - 93 Lode mining claim, which is located in Section(s) 1 / 36, Township 1 / 2 North, Range 15 East, Gila and Salt River Baseline and Meridian, Gila County, Arizona. The claim corners, end centers and Location monuments are marked by 2 inch by 2 inch by 5 foot wooden post with aluminum tags. The bearings and distances between claims and tie point are depicted on the map.

AMC459510

Filed at the request of and return to:
 MXS, INC.
 5900 Feedlot Rd.
 Winnemucca, Nevada 89445

RECEIVED
 BEN HAZ STATE OFFICE
 2020 MAR - 6 A 10:51
 PHOENIX, ARIZONA

LOCATION NOTICE FOR LODE MINING CLAIM

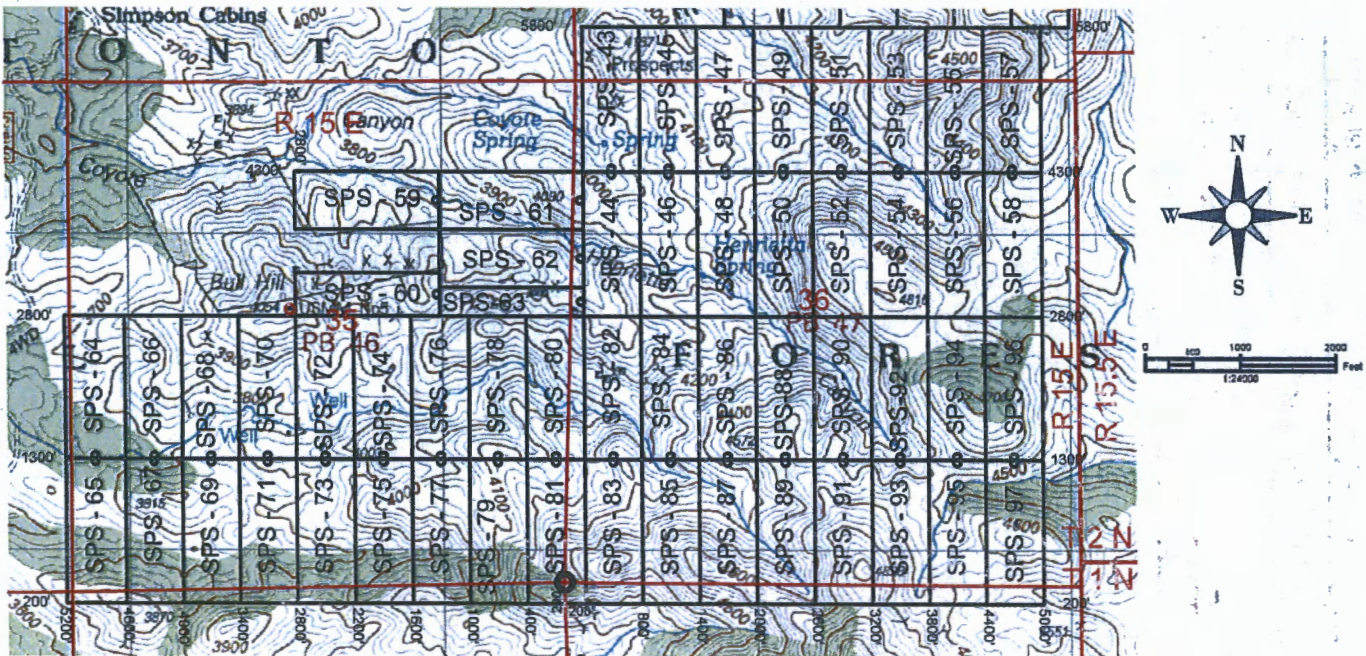
NOTICE IS HEREBY GIVEN that the SPS - 94 Lode mining claim has been located by Granite-Sand, LLC whose current mailing address is 502 North Division Street, Carson City, Nevada 89702. The general course of this claim is North South and is approximately 600 feet in width and 1500 feet in length and contains approximately 20.66 acres. This claim runs from the location monument on which the location notice is posted approximately 5 feet in a South direction to the South end line and 1495 feet in a North direction to the North end line and 300 feet on each side of the center line of the claim. This claim is marked by six monuments, one at each corner and one at the center of each end line of the claim. The location monument on which this notice is posted is situated within Section 36, Township 2 North, Range 15 East, Gila and Salt River Baseline and Meridian, Gila County, Arizona, and this claim occupies the following quarter section(s), sections, Township and Range:

Quarter	Section	Township	Range	Meridian
NE	36	2 N	15 E	Gila and Salt River
SE	36	2 N	15 E	Gila and Salt River
		2 N	15 E	Gila and Salt River
		2 N	15 E	Gila and Salt River

The North West corner of this claim is approximately 2800 feet North and 3800 feet East of the SW corner of Section 36, Township 2 North, Range 15 East, Gila and Salt River Baseline and Meridian.

DATED AND POSTED on the ground this 16 day of February, 2020

BY: *Dave Rowe*
 Agent: Dave Rowe:



The above map depicts the SPS - 94 Lode mining claim, which is located in Section(s) 36, Township 2 North, Range 15 East, Gila and Salt River Baseline and Meridian, Gila County, Arizona. The claim corners, end centers and Location monuments are marked by 2 inch by 2 inch by 5 foot wooden post with aluminum tags. The bearings and distances between claims and tie point are depicted on the map.

AMC459571

Filed at the request of and return to:
 MXS, INC.
 5900 Feedlot Rd.
 Winnemucca, Nevada 89445

RECEIVED
 BERNARD STATE OFFICE
 2020 MAR -6 A 10 51
 PHOENIX, ARIZONA

LOCATION NOTICE FOR LODE MINING CLAIM

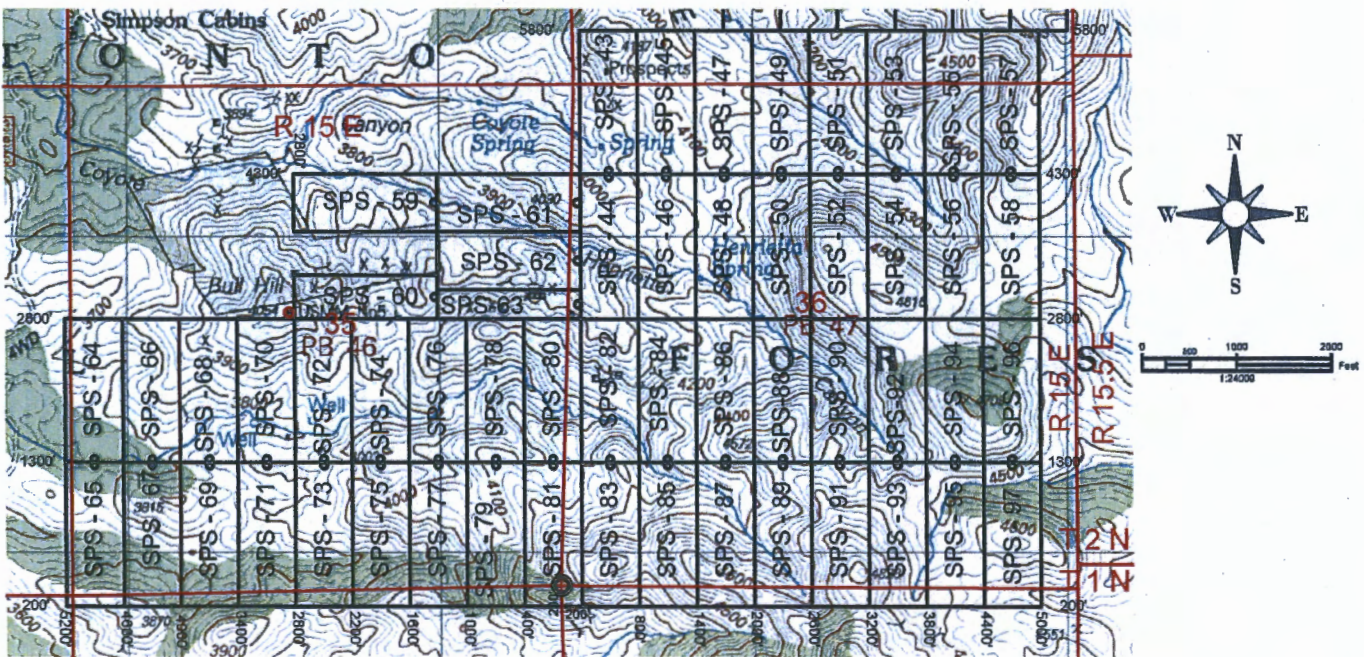
NOTICE IS HEREBY GIVEN that the SPS - 95 Lode mining claim has been located by Granite-Shell, LLC whose current mailing address is 502 North Division Street, Carson City, Nevada 89702. The general course of this claim is North South and is approximately 600 feet in width and 1500 feet in length and contains approximately 20.66 acres. This claim runs from the location monument on which the location notice is posted approximately 1495 feet in a South direction to the South end line and 5 feet in a North direction to the North end line and 300 feet on each side of the center line of the claim. This claim is marked by six monuments, one at each corner and one at the center of each end line of the claim. The location monument on which this notice is posted is situated within Section 36, Township 2 North, Range 15 East, Gila and Salt River Baseline and Meridian, Gila County, Arizona, and this claim occupies the following quarter section(s), sections, Township and Range:

Quarter	Section	Township	Range	Meridian
NE	1	1 N	15 E	Gila and Salt River
SE	36	2 N	15 E	Gila and Salt River
		2 N	15 E	Gila and Salt River
		2 N	15 E	Gila and Salt River

The North West corner of this claim is approximately 1300 feet North and 3800 feet East of the SW corner of Section 36, Township 2 North, Range 15 East, Gila and Salt River Baseline and Meridian.

DATED AND POSTED on the ground this 16 day of February, 2020

BY: *Dave Rowe*
 Agent: Dave Rowe:



The above map depicts the SPS - 95 Lode mining claim, which is located in Section(s) 1 / 36, Township 1 / 2 North, Range 15 East, Gila and Salt River Baseline and Meridian, Gila County, Arizona. The claim corners, end centers and Location monuments are marked by 2 inch by 2 inch by 5 foot wooden post with aluminum tags. The bearings and distances between claims and tie point are depicted on the map.

AMC459572

Filed at the request of and return to:
 MXS, INC.
 5900 Feedlot Rd.
 Winnemucca, Nevada 89445

RECEIVED
 BEMAZ STATE OFFICE
 2020 MAR - 6 A 10:56
 PHOENIX, ARIZONA

LOCATION NOTICE FOR LODE MINING CLAIM

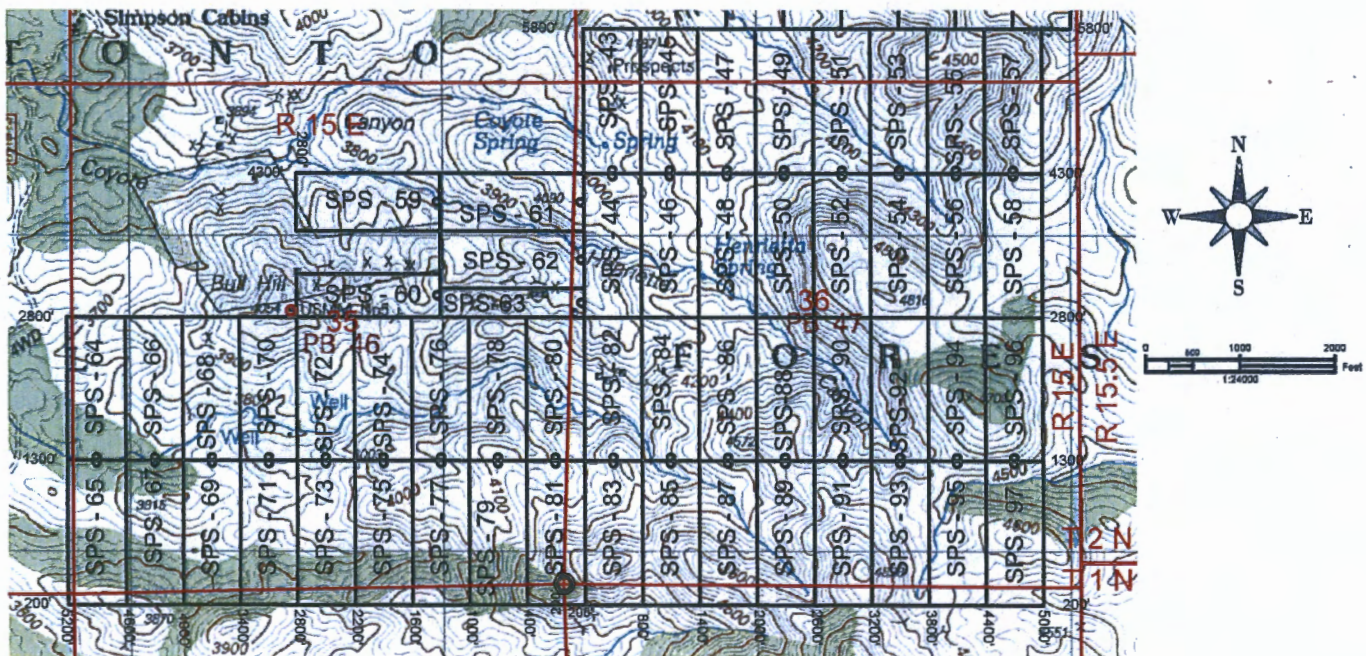
NOTICE IS HEREBY GIVEN that the SPS - 96 Lode mining claim has been located by Granite-Solid, LLC whose current mailing address is 502 North Division Street, Carson City, Nevada 89702. The general course of this claim is North South and is approximately 600 feet in width and 1500 feet in length and contains approximately 20.66 acres. This claim runs from the location monument on which the location notice is posted approximately 5 feet in a South direction to the South end line and 1495 feet in a North direction to the North end line and 300 feet on each side of the center line of the claim. This claim is marked by six monuments, one at each corner and one at the center of each end line of the claim. The location monument on which this notice is posted is situated within Section 36, Township 2 North, Range 15 East, Gila and Salt River Baseline and Meridian, Gila County, Arizona, and this claim occupies the following quarter section(s), sections, Township and Range:

Quarter	Section	Township	Range	Meridian
NE	36	2 N	15 E	Gila and Salt River
SE	36	2 N	15 E	Gila and Salt River
		2 N	15 E	Gila and Salt River
		2 N	15 E	Gila and Salt River

The North West corner of this claim is approximately 2800 feet North and 4400 feet East of the SW corner of Section 36, Township 2 North, Range 15 East, Gila and Salt River Baseline and Meridian.

DATED AND POSTED on the ground this 16 day of February, 2020

BY: *Dave Rowe*
 Agent: Dave Rowe:



The above map depicts the SPS - 96 Lode mining claim, which is located in Section(s) 36, Township 2 North, Range 15 East, Gila and Salt River Baseline and Meridian, Gila County, Arizona. The claim corners, end centers and Location monuments are marked by 2 inch by 2 inch by 5 foot wooden post with aluminum tags. The bearings and distances between claims and tie point are depicted on the map.

AMC459573

Filed at the request of and return to:
 MXS, INC.
 5900 Feedlot Rd.
 Winnemucca, Nevada 89445

RECEIVED
 BEMAHZ STATE OFFICE
 PHOENIX, ARIZONA
 2020 MAR - 6 A 10:55

LOCATION NOTICE FOR LODE MINING CLAIM

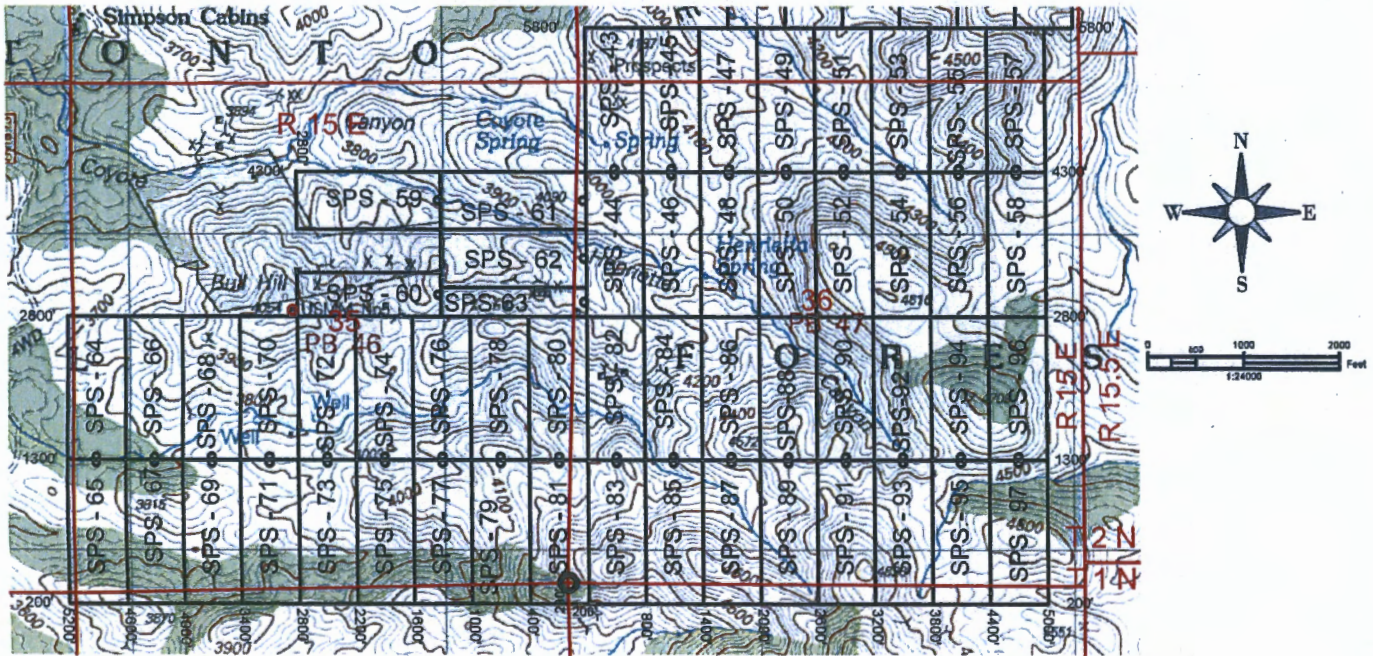
NOTICE IS HEREBY GIVEN that the SPS - 97 Lode mining claim has been located by Granite-Solid, LLC whose current mailing address is 502 North Division Street, Carson City, Nevada 89702. The general course of this claim is North South and is approximately 600 feet in width and 1500 feet in length and contains approximately 20.66 acres. This claim runs from the location monument on which the location notice is posted approximately 1495 feet in a South direction to the South end line and 5 feet in a North direction to the North end line and 300 feet on each side of the center line of the claim. This claim is marked by six monuments, one at each corner and one at the center of each end line of the claim. The location monument on which this notice is posted is situated within Section 36, Township 2 North, Range 15 East, Gila and Salt River Baseline and Meridian, Gila County, Arizona, and this claim occupies the following quarter section(s), sections, Township and Range:

Quarter	Section	Township	Range	Meridian
NE	1	1 N	15 E	Gila and Salt River
SE	36	2 N	15 E	Gila and Salt River
		2 N	15 E	Gila and Salt River
		2 N	15 E	Gila and Salt River

The North West corner of this claim is approximately 1300 feet North and 4400 feet East of the SW corner of Section 36, Township 2 North, Range 15 East, Gila and Salt River Baseline and Meridian.

DATED AND POSTED on the ground this 16 day of February, 2020

BY: *Dave Rowe*
 Agent: Dave Rowe:



The above map depicts the SPS - 97 Lode mining claim, which is located in Section(s) 1 / 36, Township 1 / 2 North, Range 15 East, Gila and Salt River Baseline and Meridian, Gila County, Arizona. The claim corners, end centers and Location monuments are marked by 2 inch by 2 inch by 5 foot wooden post with aluminum tags. The bearings and distances between claims and tie point are depicted on the map.

AMC459574

Date and Time Run:
3/19/2020 11:31:10 AM

Page 1 of 1

DEPARTMENT OF THE INTERIOR
BUREAU OF LAND MANAGEMENT
Case Recordation
Geographic Report with Land

Disposition is equal to **AUTHORIZED , CANCELLED , EXPIRED , PENDING , REJECTED , RELINQUISHED , WITHDRAWN**
and Meridian Township Range Section is equal to **14 0020N 0150E 022 , 14 0020N 0150E 023 , 14 0020N 0150E 024 , 14 0020N 0150E 025 , 14 0020N 0150E 026 , 14 0020N 0150E 027 , 14 0020N 0150E 034 , 14 0020N 0150E 035 , 14 0020N 0150E 036 , 14 0010N 0150E 001 , 14 0010N 0150E 002 , 14 0010N 0150E 003 , 14 0020N 0152E 022 , 14 0020N 0152E 027 , 14 0022N 0150E 022**
and Admin State is equal to **AZ**

NO WARRANTY IS MADE BY BLM
FOR USE OF THE DATA FOR
PURPOSES NOT INTENDED BY BLM

DEPARTMENT OF THE INTERIOR
BUREAU OF LAND MANAGEMENT
Case Recordation
Geographic Report with Land

Admin State: AZ
Geo State: AZ

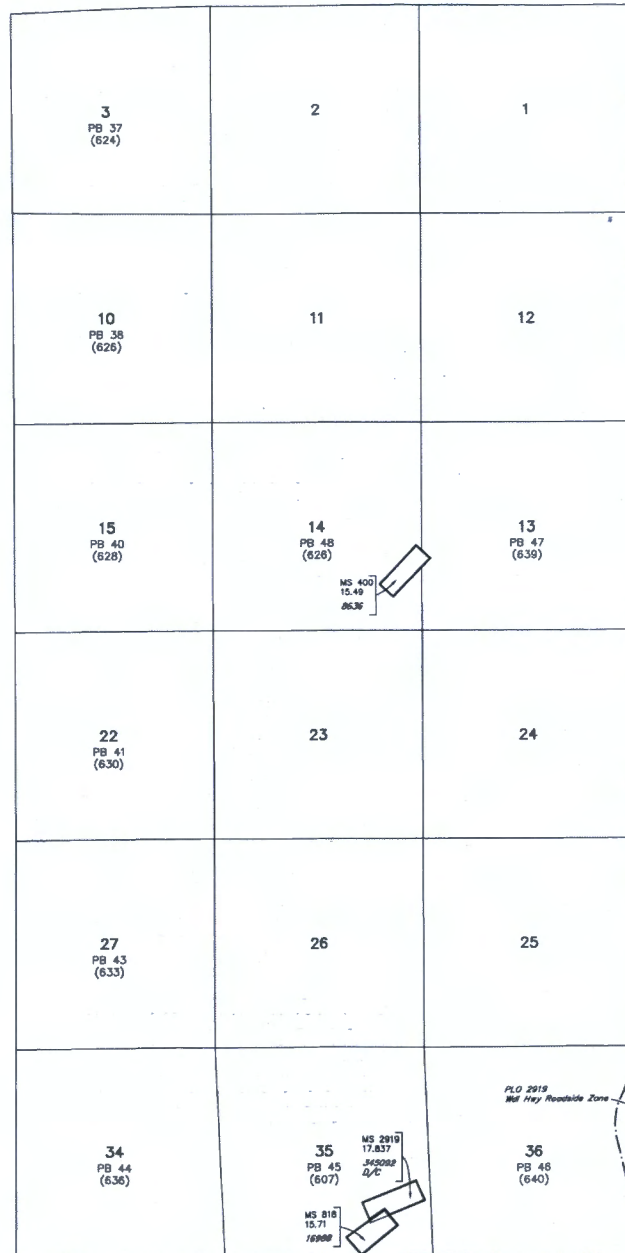
Serial Number	Total Case Acres:	Casetype	Case Disp	Mer	Twp	Rng	Sec	Sur Type	Sur Nr	Suf	Subdivision	Act Pend
AZA 010619	0.440	289101	AUTHORIZED	14	0010N	0150E	003	ALIQ			SW;	
Serial Number	Total Case Acres:	Casetype	Case Disp	Mer	Twp	Rng	Sec	Sur Type	Sur Nr	Suf	Subdivision	Act Pend
AZA 022649	220.000	289101	AUTHORIZED	14	0020N	0150E	027	FF		1	S2SWSW;	
AZA 022660	220.000	289102	AUTHORIZED					MNR		1	S2SWSW;	
Serial Number	Total Case Acres:	Casetype	Case Disp	Mer	Twp	Rng	Sec	Sur Type	Sur Nr	Suf	Subdivision	Act Pend
AZA 022649	220.000	289101	AUTHORIZED	14	0020N	0150E	034	FF		1	NWNW,N2SWNW;	
AZA 022660	220.000	289102	AUTHORIZED					MNR		1	NWNW,N2SWNW;	

UNSURVEYED TOWNSHIP 2 NORTH RANGE 15½ EAST OF THE GILA AND SALT RIVER MERIDIAN, ARIZONA

AMENDED PROTRACTION DIAGRAM OFFICIALLY FILED 11/26/2013

GILA COUNTY
SAFFORD FIELD OFFICE

STATUS OF PUBLIC DOMAIN
LAND AND MINERAL TITLES




INDEX TO SEGREGATED TRACTS				
RESURVEY	ORIGINAL SURVEY			
TRACT NO.	T	R	SEC.	SUBDIVISION

FOR ORDERS AFFECTING DISPOSAL OR USE OF UNIDENTIFIED LANDS WITHDRAWN FOR CLASSIFICATION, MINERALS, WATER AND/OR OTHER PUBLIC PURPOSES, REFER TO INDEX OF MISCELLANEOUS DOCUMENTS.

MDS 173 N1/2
174 S1/2

All Tp included in Well Tonto NF PLO 924 10/23/1953

All Tp included in Determination Area PL 167 AR 017616 8/29/1957



WARNING STATEMENT
This plot is the Bureau's Record of Title and should be used only as a graphic display of the township survey data. Records herein do not reflect title changes which may have been affected by lateral movements of rivers or other bodies of water. Refer to the cadastral surveys for official survey information.

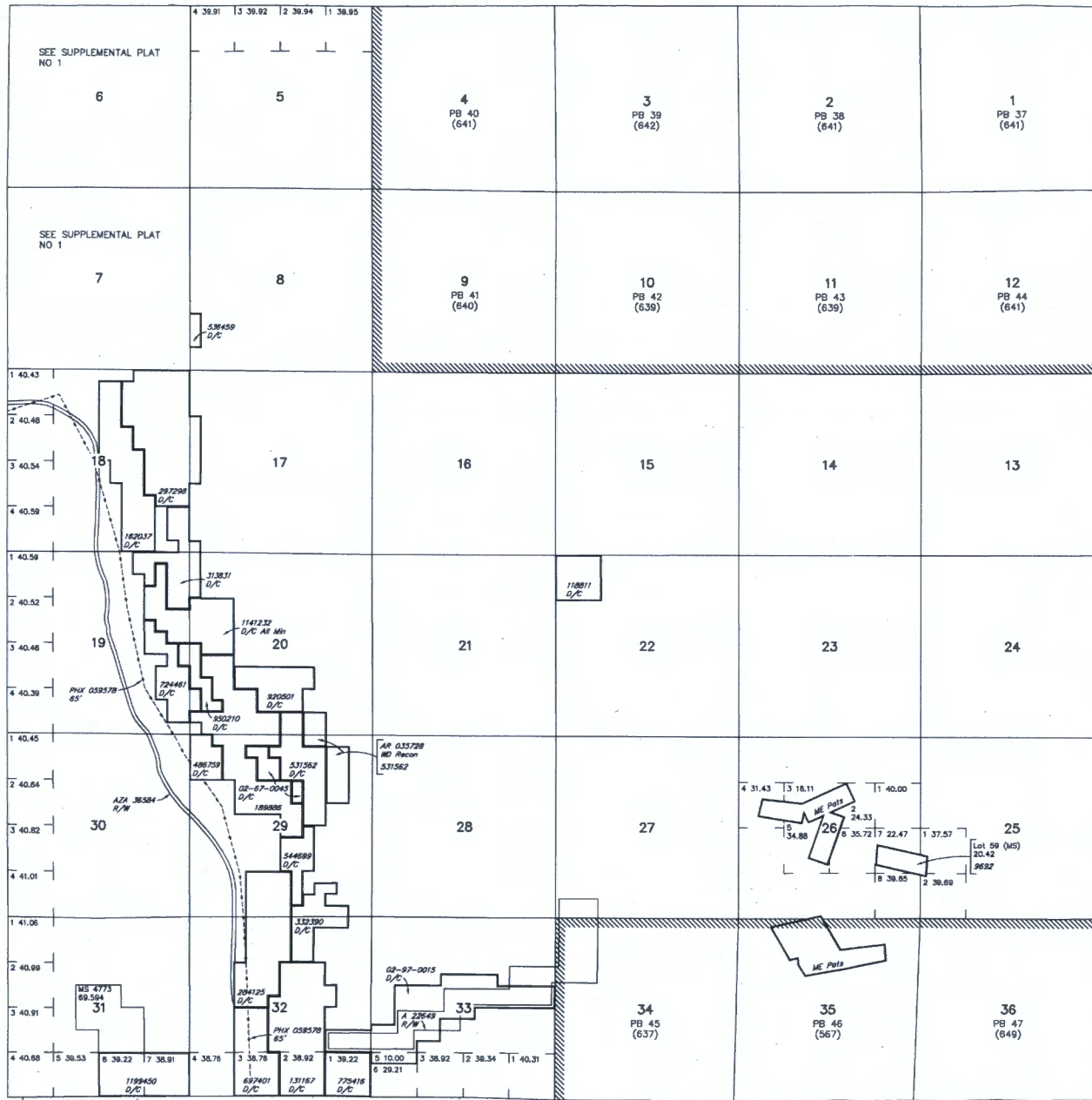
CURRENT TO	NW	GSR Mer
4-19-2016	ACAD	T 2 N
		R 15½ E

PARTIALLY SURVEYED TOWNSHIP 2 NORTH RANGE 15 EAST OF THE GILA AND SALT RIVER MERIDIAN, ARIZONA

AMENDED PROTRACTOR DIAGRAM OFFICIALLY FILED 11/26/2013

GILA COUNTY
SAFFORD FIELD OFFICE

STATUS OF PUBLIC DOMAIN
LAND AND MINERAL TITLES



INDEX TO SEGREGATED TRACTS			
RESURVEY TRACT NO	ORIGINAL SURVEY		
	T	R	SEC

FOR ORDERS AFFECTING DISPOSAL OR USE OF UNIDENTIFIED LANDS WITHDRAWN FOR CLASSIFICATION, MINERALS, WATER AND/OR OTHER PUBLIC PURPOSES, REFER TO INDEX OF MISCELLANEOUS DOCUMENTS.

MDS 165 SE

All Trp included in Well Tonto NF PLO 924 10/23/1953

All Trp included in Determination Area PL 167 AR 023734 12/31/1959

- A 22660 R/W Construction Roads and Trails
- Sec 27: S1/2SW1/4SW1/4
- Sec 32: S1/2NE1/4SW1/4
- Sec 33: SE1/4NE1/4, S1/2SW1/4NE1/4, SE1/4SE1/4NW1/4, N1/2NE1/4SW1/4, NE1/4NW1/4SW1/4, S1/2NW1/4SW1/4
- Sec 34: NW1/4NW1/4, N1/2SW1/4NW1/4

R 14E R 15E
T 1N



WARNING STATEMENT
This plot is the Bureau's Record of Title, and should be used only on a graphic display of the township survey data. Resurveys herein do not reflect title changes which may have been affected by lateral movements of rivers or other bodies of water. Refer to the cadastral surveys for official survey information.

T 2N
T 1N
Lat 33°27'46"N
Long 110°44'32"W

CURRENT TO	LT	CSR Mer
3-13-2017	ACAD	T 2N R 15E

Remarks column from T 2 N, R 15 E

AMENDED PROTRACTON DIAGRAM, FILED 11/26/2013

MDS 165 SE

All Tp included in Wdl Tonto NF PLO 924 10/23/1953

All Tp included in Determination Area PL 167 AR 023734 12/31/1959

A 22660 R/W Construction Roads and Trails

Sec 27: S1/2SW1/4SW1/4

Sec 32: S1/2NE1/4SW1/4

Sec 33: SE1/4NE1/4, S1/2SW1/4NE1/4,

SE1/4SE1/4NW1/4, N1/2NE1/4SW1/4,

NE1/4NW1/4SW1/4, S1/2NW1/4SW1/4

Sec 34: NW1/4NW1/4, N1/2SW1/4NW1/4

CURRENT TO	LT	GSR Mer
3-13-2017	ACAD	T 2 N R 15 E

Remarks column from T 2 N, R 15 1/2 E

MDS 173 N1/2

174 S1/2

AMENDED PROTRACTON DIAGRAM, FILED 11/26/2013

CURRENT TO	NW	GSR Mer
4-23-2019	ACAD	T 2 N R 15 1/2 E

Remarks column from T 1 N, R 15 E

MDS 161 NE

162 NW

163 SW

164 SE

PHX 086662 R/W Railroad

Sec 4: SW1/4NW1/4, S1/2

AZA 31059 R/W 10'

Sec 10: Lot 4

AZA 36584 R/W Road


Sec 5: SW1/4NE1/4, Lot 9

CURRENT TO	LT	GSR Mer
9-26-2016	ACAD	T 1 N R 15 E

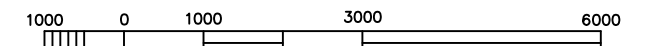
WARNING STATEMENT

This plat is the Bureau's Record of Title, and should be used only as a graphic display of the township survey data. Records hereon do not reflect title changes which may have been effected by lateral movements of rivers or other bodies of water. Refer to the cadastral surveys for official survey information.

SCALE in chains



SCALE in feet



PRESS FIRMLY TO SEAL

PRESS FIRMLY TO SEAL

PRIORITY MAIL
FLAT RATE
POSTAGE REQUIRED



US POSTAGE AND FEES PAID
PRIORITY MAIL
Mar 02 2020
Mailed from ZIP 89445
PM Flat Rate Env



CID: 468749
CommercialPlusPrice 071S01380133

PRIORITY MAIL 2-DAY

PF

Frames N' Things
Trish Gover
407 S Bridge St
WINNEMUCCA NV 89445

C041 0006

Shipped using PostalMate®
Pkg: 40755

SHIP TO:

Dept Of Interior Arizona BLM
1 N CENTRAL AVE STE 800
PHOENIX AZ 85004-4427

- Date of
- USPS T
- internet
- Limited
- Pick up
- Order s:
- When u
- declara
- Domes

USPS TRACKING #



9405 5102 0086 4009 8933 24

To schedule free
Package Pickup,
scan the QR code.



USPS.COM/PICKUP

FROM:
MXS, INC.
5900 Footh Rd.
WINCA, NV 89445

RECEIVED
BLM AZ STATE OFFICE
100 MAR - b - A D S
PHOENIX, ARIZONA

TO:
Dept. of Interior, ARIZONA B.L.M.
ONE NORTH CENTRAL AVE. STE. 800
PHOENIX, ARIZONA
85004-4427

This envelope is made from post-consumer waste. Please recycle - again.

This packaging is the property of the U.S. Postal Service® and is provided solely for use in sending Priority Mail® shipments. Misuse may be subject to civil and criminal penalties under the provisions of Federal law. This packaging is not for resale. EPUF © U.S. Postal Service; © 2018; All rights reserved.

* Domestic only. * For Domestic shipments, the maximum weight is 70 lbs. For International shipments, the maximum weight is 4 lbs.



**PRIORITY[®]
MAIL**

FLAT RATE ENVELOPE
ONE RATE ★ ANY WEIGHT*



PS00001000014

EP14F Oct 2018
OD: 12 1/2 x 9 1/2

VISIT US AT USPS.COM[®]
ORDER FREE SUPPLIES ONLINE

* Domestic only. * For Domestic shipments, the maximum weight is 70 lbs. For International shipments, the maximum weight is 4 lbs.